

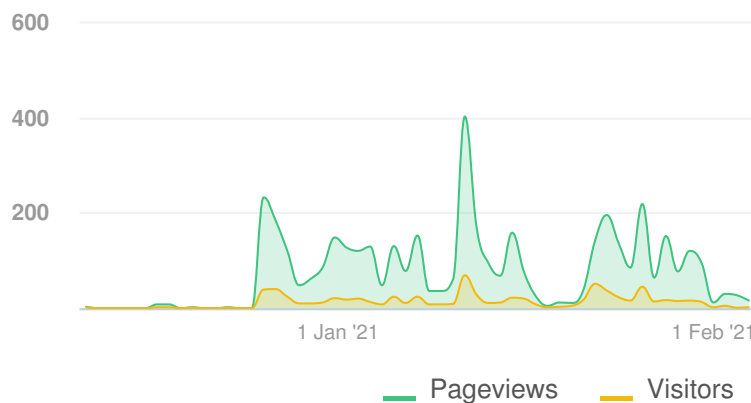
# Project Report

04 January 2019 - 03 February 2021

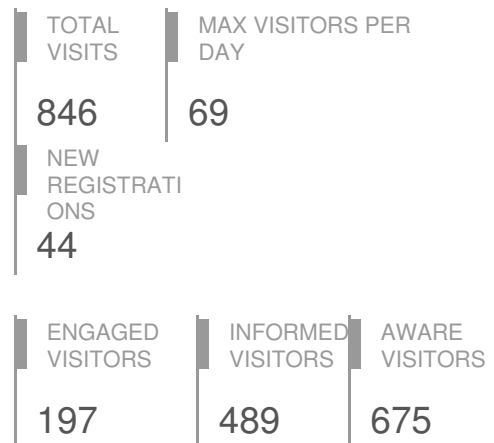
# Talk White Rock Transportation Master Plan



## Visitors Summary

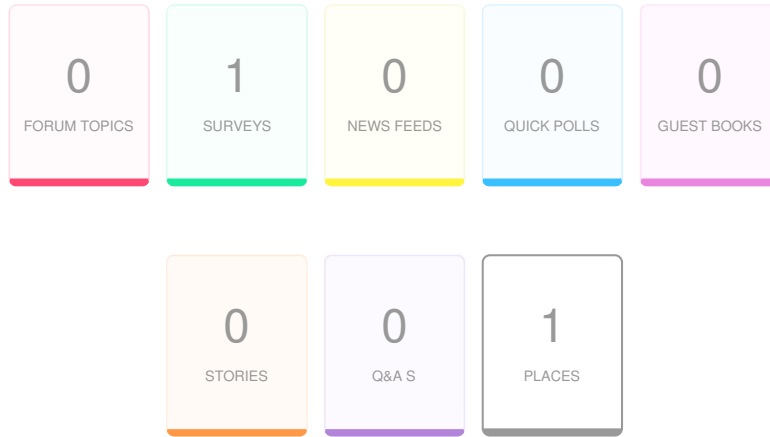


## Highlights



Aware Participants		Engaged Participants	
	675		197
Aware Actions Performed	Participants	Engaged Actions Performed	Registered    Unverified    Anonymous
Visited a Project or Tool Page	675		
Informed Participants	489	Contributed on Forums	0    0    0
Informed Actions Performed	Participants	Participated in Surveys	117    2    69
Viewed a video	0	Contributed to Newsfeeds	0    0    0
Viewed a photo	0	Participated in Quick Polls	0    0    0
Downloaded a document	0	Posted on Guestbooks	0    0    0
Visited the Key Dates page	0	Contributed to Stories	0    0    0
Visited an FAQ list Page	0	Asked Questions	0    0    0
Visited Instagram Page	0	Placed Pins on Places	5    6    0
Visited Multiple Project Pages	273	Contributed to Ideas	0    0    0
Contributed to a tool (engaged)	197		

## ENGAGEMENT TOOLS SUMMARY



Tool Type	Engagement Tool Name	Tool Status	Visitors	Contributors		
				Registered	Unverified	Anonymous
Place	Transportation barriers in White Rock	Archived	73	5	6	0
Survey Tool	Transportation Issues & Opportunities Survey	Archived	428	117	2	69

## ENGAGEMENT TOOL: PLACE

### Transportation barriers in White Rock

Visitors <b>73</b>	Contributors <b>11</b>	CONTRIBUTIONS <b>28</b>
2020-12-29 11:43:50 -0700	Here the walk path is showing only on the map , but is not exist. We need it. Address: 990 Finlay Street, White Rock, British Columbia V4B 1N6, Canada	<a href="http://www.talkwhiterock.ca/transportation/maps/transportation-barriers-in-white-rock?reporting=true#marker-46002">http://www.talkwhiterock.ca/transportation/maps/transportation-barriers-in-white-rock?reporting=true#marker-46002</a>
CATEGORY RY Walking		
<del>2020-12-29 11:45:56 -0700</del>	On the lower part of Finlay street, there are no walk path. We need the walk path here so we can walk to the beach on Finlay street. Address: 801 Finlay Street, White Rock, British Columbia V4B 5E4, Canada	<a href="http://www.talkwhiterock.ca/transportation/maps/transportation-barriers-in-white-rock?reporting=true#marker-46003">http://www.talkwhiterock.ca/transportation/maps/transportation-barriers-in-white-rock?reporting=true#marker-46003</a>
CATEGORY RY Walking		
<del>2021-01-02 16:00:13 -0700</del>	Crosswalk mid-block; although I like the aesthetic, the speeding vehicles; traffic congestion, and terrible sight lines at street level in this block regarding pedestrians crossing it; pedestrians can't be seen before they step into that mid-block crosswalk - driving lanes that suddenly narrow into a sidewalk that juts out, or the lane is suddenly "parking spots". Visitors entering into White Rock do not expect a crosswalk "mid-block". And to top it all off, the poorly thought-out decision to plant "tall pampas grasses" on both sides of the sidewalk that totally blocks any view of person or by any pedestrian before they step INTO the crosswalk which is INTO THE LANE directly in front of an oncoming vehicle. Very Dangerous, and someone is going to get killed there. I see it from my suite daily - there are a lot of near misses. Address: The Coast Capital Playhouse, 1532 Johnston Rd, White Rock, British Columbia V4B 3Z6, Canada	<a href="http://www.talkwhiterock.ca/transportation/maps/transportation-barriers-in-white-rock?reporting=true#marker-46038">http://www.talkwhiterock.ca/transportation/maps/transportation-barriers-in-white-rock?reporting=true#marker-46038</a>
CATEGORY RY Safety Issues		
2021-01-02 16:18:21 -0700	Drivers speed along Foster (in both directions). Loud motorcycles and trucks accelerate hard, especially when driving up from Buena Vista (presumably to avoid the traffic lights along Johnston). Due to the slopes of both Foster and Roper, crossing this intersection is dangerous for both pedestrians and drivers. Address: 1291 Foster Street, White Rock, British Columbia V4B 3W3, Canada	<a href="http://www.talkwhiterock.ca/transportation/maps/transportation-barriers-in-white-rock?reporting=true#marker-46039">http://www.talkwhiterock.ca/transportation/maps/transportation-barriers-in-white-rock?reporting=true#marker-46039</a>
CATEGORY RY Driving Issues		
2021-01-02 16:23:17 -0700	According to the 2014 White Rock Transportation Plan, Thrift is considered an "existing shared use bike lane". Apart from a couple painted "sharrows", I'm not aware of even a painted bike lane anywhere along Thrift. Address: 1371 Foster Street, White Rock, British Columbia V4B 2K5, Canada	<a href="http://www.talkwhiterock.ca/transportation/maps/transportation-barriers-in-white-rock?reporting=true#marker-46040">http://www.talkwhiterock.ca/transportation/maps/transportation-barriers-in-white-rock?reporting=true#marker-46040</a>
CATEGORY RY Cycling		
<del>2021-01-04 15:05:29 -0700</del>	Better road signage needed to stop unnecessary traffic seeking access to the beach. Address: 15447 Columbia Avenue, White Rock, British Columbia V4B 5A5, Canada	<a href="http://www.talkwhiterock.ca/transportation/maps/transportation-barriers-in-white-rock?reporting=true#marker-46077">http://www.talkwhiterock.ca/transportation/maps/transportation-barriers-in-white-rock?reporting=true#marker-46077</a>
CATEGORY RY Driving Issues		

## ENGAGEMENT TOOL: PLACE

### Transportation barriers in White Rock

2021-01-04 15:09:08 -0700	Sidewalk ends abruptly. Address: 15770 Roper Avenue, White Rock, British Columbia V4B 4S2, Canada
CATEGO RY Walking	<a href="http://www.talkwhiterock.ca/transportation/maps/transportation-barriers-in-white-rock?reporting=true#marker-46078">http://www.talkwhiterock.ca/transportation/maps/transportation-barriers-in-white-rock?reporting=true#marker-46078</a>
2021-01-04 15:14:36 -0700	Inadequate space provided for parking. Address: 1020 Balsam Street, White Rock, British Columbia V4B 1N3, Canada
CATEGO RY Parking	<a href="http://www.talkwhiterock.ca/transportation/maps/transportation-barriers-in-white-rock?reporting=true#marker-46079">http://www.talkwhiterock.ca/transportation/maps/transportation-barriers-in-white-rock?reporting=true#marker-46079</a>
2021-01-04 15:19:09 -0700	Inadequate space for on street parking Address: 15502 Royal Avenue, White Rock, British Columbia V4B 1K3, Canada
CATEGO RY Parking	<a href="http://www.talkwhiterock.ca/transportation/maps/transportation-barriers-in-white-rock?reporting=true#marker-46080">http://www.talkwhiterock.ca/transportation/maps/transportation-barriers-in-white-rock?reporting=true#marker-46080</a>
2021-01-08 14:22:34 -0700	No bus service/2 retirement homes. Too far/hilly to walk to one. Plus trucks/cars speed, drag race, & loud loud mufflers night and day going up incline. Address: White Rock Honda, 2466 King George Blvd, Surrey, British Columbia V4A 2J1, Canada
CATEGO RY Transit	<a href="http://www.talkwhiterock.ca/transportation/maps/transportation-barriers-in-white-rock?reporting=true#marker-46154">http://www.talkwhiterock.ca/transportation/maps/transportation-barriers-in-white-rock?reporting=true#marker-46154</a>
2021-01-10 19:37:40 -0700	Intersection is frequently backed up in each direction, resulting in personal vehicle and transit delays. Congestion also reduces visibility, making left-turns high risk. Address: 14799 16 Ave, White Rock, British Columbia V4B 3E1, Canada
CATEGO RY Driving	<a href="http://www.talkwhiterock.ca/transportation/maps/transportation-barriers-in-white-rock?reporting=true#marker-46212">http://www.talkwhiterock.ca/transportation/maps/transportation-barriers-in-white-rock?reporting=true#marker-46212</a>
2021-01-13 15:34:52 -0700	The "shared" path is really narrow, visibility is really bad resulting in potential crashes with vehicles backing out of driveways and there are obstructions such as bus benches. The pathway narrows to 2 meters in places. The minimum pathway width according to TAC is 3.0m. Address: 1128 160 St, Surrey, British Columbia V4B 1X1, Canada
CATEGO RY Cycling Issues	<a href="http://www.talkwhiterock.ca/transportation/maps/transportation-barriers-in-white-rock?reporting=true#marker-46343">http://www.talkwhiterock.ca/transportation/maps/transportation-barriers-in-white-rock?reporting=true#marker-46343</a>
2021-01-13 15:36:35 -0700	The cycling path has barriers on it that make cycling through them difficult Address: 14716 Russell Avenue, White Rock, British Columbia V4B 2P2, Canada
CATEGO RY Cycling Issues	<a href="http://www.talkwhiterock.ca/transportation/maps/transportation-barriers-in-white-rock?reporting=true#marker-46344">http://www.talkwhiterock.ca/transportation/maps/transportation-barriers-in-white-rock?reporting=true#marker-46344</a>

## ENGAGEMENT TOOL: PLACE

### Transportation barriers in White Rock

2021-01-13 15:38:06 -0700	No cycling facilities despite being a cycling route. Sharrows do very little to support safe cycling. Address: 14312 Marine Drive, White Rock, British Columbia V4B 3L5, Canada
CATEGORY RY Cycling	<a href="http://www.talkwhiterock.ca/transportation/maps/transportation-barriers-in-white-rock?reporting=true#marker-46345">http://www.talkwhiterock.ca/transportation/maps/transportation-barriers-in-white-rock?reporting=true#marker-46345</a>
<del>2021-01-13 15:39:12 -0700</del>	No cycling facilities connecting to Surrey Address: 14424 Mann Park Crescent, White Rock, British Columbia V4B 3M5, Canada
CATEGORY RY Cycling	<a href="http://www.talkwhiterock.ca/transportation/maps/transportation-barriers-in-white-rock?reporting=true#marker-46346">http://www.talkwhiterock.ca/transportation/maps/transportation-barriers-in-white-rock?reporting=true#marker-46346</a>
<del>2021-01-13 15:39:50 -0700</del>	No cycling connection to Surrey Address: 1512 Nichol Road, White Rock, British Columbia V4B 5J8, Canada
CATEGORY RY Cycling	<a href="http://www.talkwhiterock.ca/transportation/maps/transportation-barriers-in-white-rock?reporting=true#marker-46347">http://www.talkwhiterock.ca/transportation/maps/transportation-barriers-in-white-rock?reporting=true#marker-46347</a>
<del>2021-01-13 15:40:36 -0700</del>	No cycling facilities Address: 136 Street Bergstrom Road, White Rock, British Columbia V4A 5H2, Canada
CATEGORY RY Cycling	<a href="http://www.talkwhiterock.ca/transportation/maps/transportation-barriers-in-white-rock?reporting=true#marker-46348">http://www.talkwhiterock.ca/transportation/maps/transportation-barriers-in-white-rock?reporting=true#marker-46348</a>
<del>2021-01-13 15:41:44 -0700</del>	Really poor cycling facilities. Just a sharrow and some signs. Address: 1550 Martin Street, White Rock, British Columbia V4B 5M3, Canada
CATEGORY RY Cycling	<a href="http://www.talkwhiterock.ca/transportation/maps/transportation-barriers-in-white-rock?reporting=true#marker-46349">http://www.talkwhiterock.ca/transportation/maps/transportation-barriers-in-white-rock?reporting=true#marker-46349</a>
<del>2021-01-13 15:43:03 -0700</del>	There should be a pathway connection here between Foster and Martin Address: 1484 Martin Street, White Rock, British Columbia V4B 3W8, Canada
CATEGORY RY Cycling	<a href="http://www.talkwhiterock.ca/transportation/maps/transportation-barriers-in-white-rock?reporting=true#marker-46350">http://www.talkwhiterock.ca/transportation/maps/transportation-barriers-in-white-rock?reporting=true#marker-46350</a>
<del>2021-01-13 15:45:07 -0700</del>	No cycling facilities despite being a bike route. Even the 2014 plan didn't plan to upgrade. Pretty sad. Address: 15622 Thrift Avenue, White Rock, British Columbia V4B 4L4, Canada
CATEGORY RY Cycling	<a href="http://www.talkwhiterock.ca/transportation/maps/transportation-barriers-in-white-rock?reporting=true#marker-46351">http://www.talkwhiterock.ca/transportation/maps/transportation-barriers-in-white-rock?reporting=true#marker-46351</a>

Issues

## ENGAGEMENT TOOL: PLACE

### Transportation barriers in White Rock

2021-01-13 15:46:33 -0700	Would be a great bike route if there was cycling facilities that were separated, like cycle tracks. Address: 15736 Buena Vista Avenue, White Rock, British Columbia V4B 4P4, Canada
CATEGORY RY Cycling	<a href="http://www.talkwhiterock.ca/transportation/maps/transportation-barriers-in-white-rock?reporting=true#marker-46352">http://www.talkwhiterock.ca/transportation/maps/transportation-barriers-in-white-rock?reporting=true#marker-46352</a>
<del>2021-01-13 15:49:00 -0700</del>	Would be a good bike route if there was dedicated safe cycling facilities. Address: 15805 Pacific Avenue, White Rock, British Columbia V4B 1S6, Canada
CATEGORY RY Cycling	<a href="http://www.talkwhiterock.ca/transportation/maps/transportation-barriers-in-white-rock?reporting=true#marker-46353">http://www.talkwhiterock.ca/transportation/maps/transportation-barriers-in-white-rock?reporting=true#marker-46353</a>
<del>2021-01-13 15:50:50 -0700</del>	Kent street would be a good local street bike route. Intersection with Pacific a problem Address: 15788 Pacific Avenue, White Rock, British Columbia V4B 1S6, Canada
CATEGORY RY Cycling	<a href="http://www.talkwhiterock.ca/transportation/maps/transportation-barriers-in-white-rock?reporting=true#marker-46354">http://www.talkwhiterock.ca/transportation/maps/transportation-barriers-in-white-rock?reporting=true#marker-46354</a>
<del>2021-01-14 11:56:29 -0700</del>	The sidewalks are too narrow. There is a wide range of users including dog walkers, parents with strollers, cyclists and mobility devices. There isn't enough room to safely walk past others let alone self distance. As a result people end up walking on the road. I have seen some drivers actually swerve toward people who have no other option. Address: 15369 Marine Drive, White Rock, British Columbia V4B 1C8, Canada
CATEGORY RY Walking Issues	<a href="http://www.talkwhiterock.ca/transportation/maps/transportation-barriers-in-white-rock?reporting=true#marker-46377">http://www.talkwhiterock.ca/transportation/maps/transportation-barriers-in-white-rock?reporting=true#marker-46377</a>
2021-01-20 20:25:40 -0700	Would be great to have cycling infrastructure like separated bike lanes Address: 15810 Buena Vista Avenue, White Rock, British Columbia V4B 4T3, Canada
CATEGORY RY Cycling	<a href="http://www.talkwhiterock.ca/transportation/maps/transportation-barriers-in-white-rock?reporting=true#marker-47104">http://www.talkwhiterock.ca/transportation/maps/transportation-barriers-in-white-rock?reporting=true#marker-47104</a>
<del>2021-01-22 18:00:36 -0700</del>	Large vehicles dump their loads on the hill Address: 15549 Pacific Avenue, White Rock, British Columbia V4B 4J3, Canada
CATEGORY RY Driving	<a href="http://www.talkwhiterock.ca/transportation/maps/transportation-barriers-in-white-rock?reporting=true#marker-47616">http://www.talkwhiterock.ca/transportation/maps/transportation-barriers-in-white-rock?reporting=true#marker-47616</a>
<del>2021-01-25 17:52:06 -0700</del>	Cars drive very fast on Marine Drive between Anderson and Bay. Rarely do they yield to pedestrians in the crosswalks. In the summer month there are often nightly drag races. Speed bumps are desperately needed to slow the traffic in this stretch. Address: 14661 Marine Drive, White Rock, British Columbia V4B 1B8, Canada
CATEGORY RY Driving Issues	<a href="http://www.talkwhiterock.ca/transportation/maps/transportation-barriers-in-white-rock?reporting=true#marker-47936">http://www.talkwhiterock.ca/transportation/maps/transportation-barriers-in-white-rock?reporting=true#marker-47936</a>

## ENGAGEMENT TOOL: PLACE

### Transportation barriers in White Rock

2021-01-30 08:34:38 -0700	
CATEGO RY Transit	<p>Transit stops #56278 and 56299 used to serve this area well, with more direct service to and from downtown Vancouver. Routes were changed 2 years ago resulting in less service for these stops, forcing residents in the neighbourhood to walk much further to the north side of city hall. This leaves the areas surrounding the dropped pin with reduced service and reduced options for using public transportation, longer walking distances, and more transfers necessary. Address: 15265 Columbia Avenue, White Rock, British Columbia V4B 1J5, Canada</p>
Issues	<p><a href="http://www.talkwhiterock.ca/transportation/maps/transportation-barriers-in-white-rock?reporting=true#marker-48811">http://www.talkwhiterock.ca/transportation/maps/transportation-barriers-in-white-rock?reporting=true#marker-48811</a></p>

## ENGAGEMENT TOOL: SURVEY TOOL

### Transportation Issues & Opportunities Survey

Visitors <b>428</b>	Contributors <b>188</b>	CONTRIBUTIONS <b>188</b>
---------------------	-------------------------	--------------------------

**As the City of White Rock develops its Integrated Transportation and Infrastructure Master Plan, which of the following out...**

<b>OPTIONS</b>	<b>AVG. RANK</b>
Improving traffic safety	2.64
Reducing travel times and congestion	2.91
Improving environmental outcomes	3.23
Providing more transportation choices	3.51
Improving public health	3.68
Reducing my transportation costs	4.91

*Optional question (186 response(s), 2 skipped)*

*Question type: Ranking Question*



**What aspects of White Rock's transportation system should be considered the highest priority areas? Please rank these topics in order from most important (1) to least important (7)**

<b>OPTIONS</b>	<b>AVG. RANK</b>
Walking	2.76
Traffic Safety	3.00
Access to Transit	3.38
Driving and Truck Traffic	3.64
Neighbourhood Parking	3.75
Cycling	4.33

*Optional question (187 response(s), 1 skipped)*

*Question type: Ranking Question*

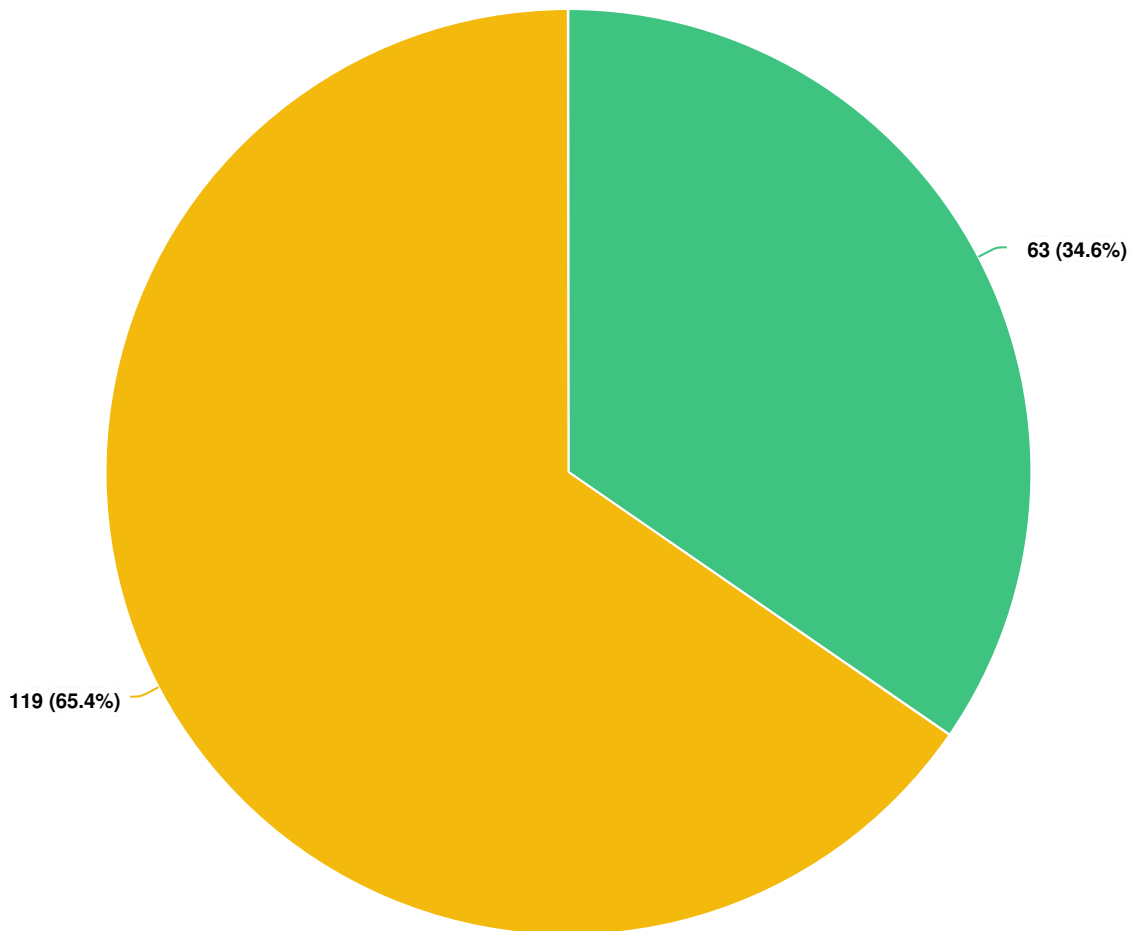
**What transportation facilities need the most improvement in White Rock today?  
Please rank these topics in order from most need for improvement (1) to least need for improvement (6)**

<b>OPTIONS</b>	<b>AVG. RANK</b>
Walking Network	2.94
Major Streets	3.21
Neighbourhood Streets	3.25
Parking	3.68
Transit	3.74
Cycling Network	3.92

*Optional question (186 response(s), 2 skipped)*

*Question type: Ranking Question*

**Before COVID-19, did the weather impact what mode of transportation you chose when commuting to work or school?**



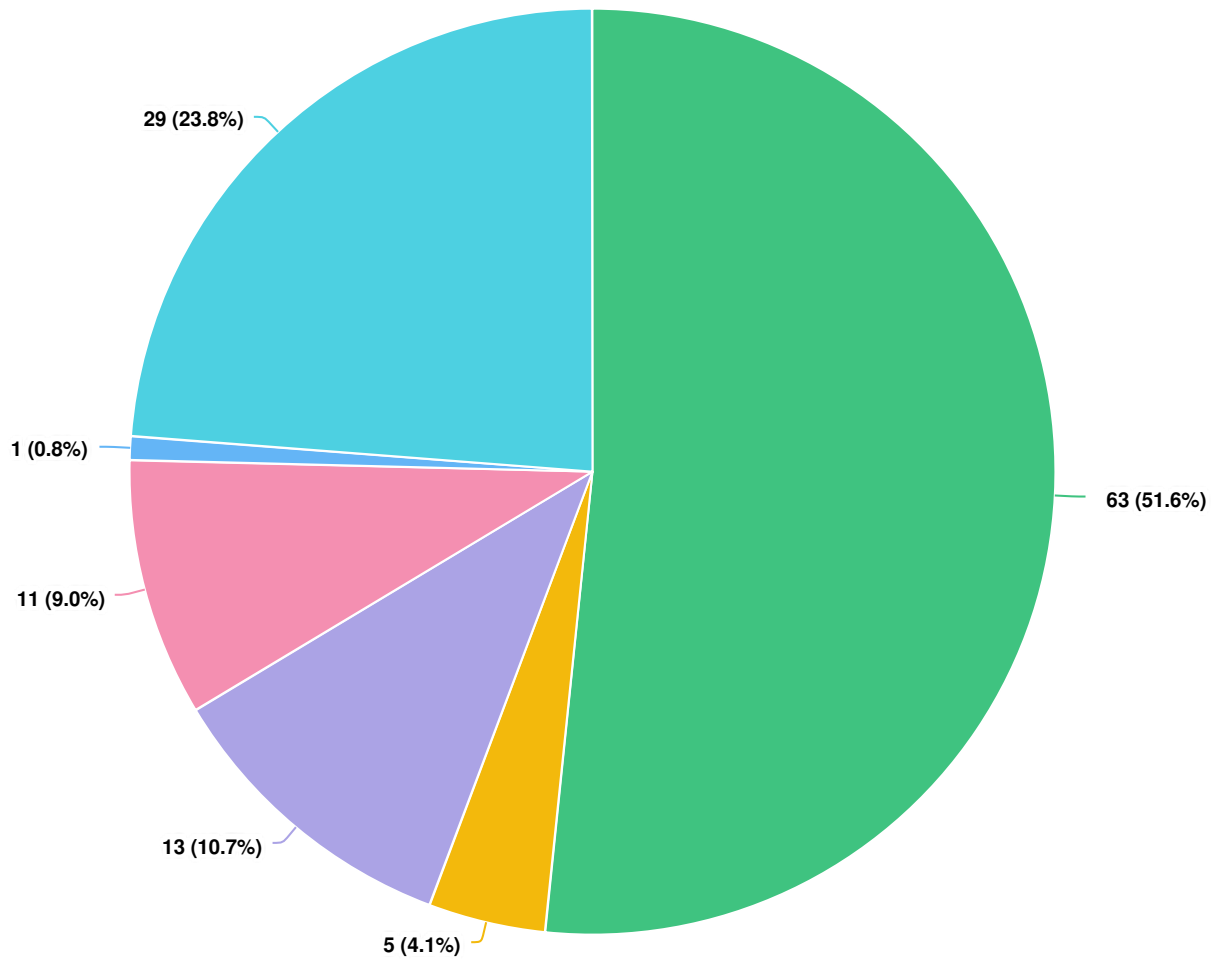
**Question options**

- Yes, my mode of transportation changes depending on the weather
- No, I always use the same mode of transportation no matter what the weather conditions

*Optional question (182 response(s), 6 skipped)*

*Question type: Radio Button Question*

### What is your usual mode of transportation to commute to work or school?



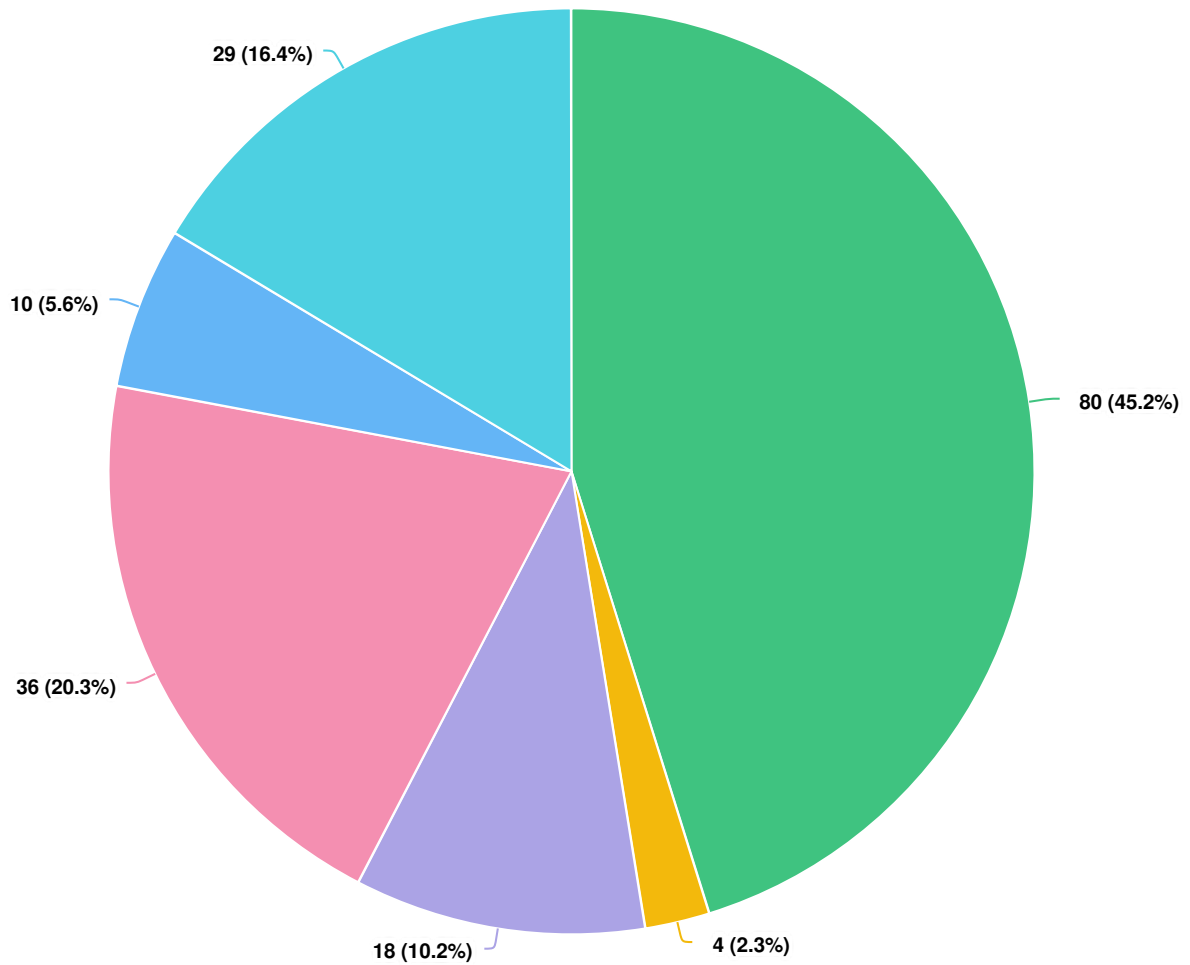
#### Question options

- Drive alone
- Drive with others (carpool)
- Transit
- Walk
- Cycle
- Other (please specify)

Optional question (122 response(s), 66 skipped)

Question type: Radio Button Question

On a typical day when it is sunny or mild, what is your usual mode of transportation to commute to work or school?



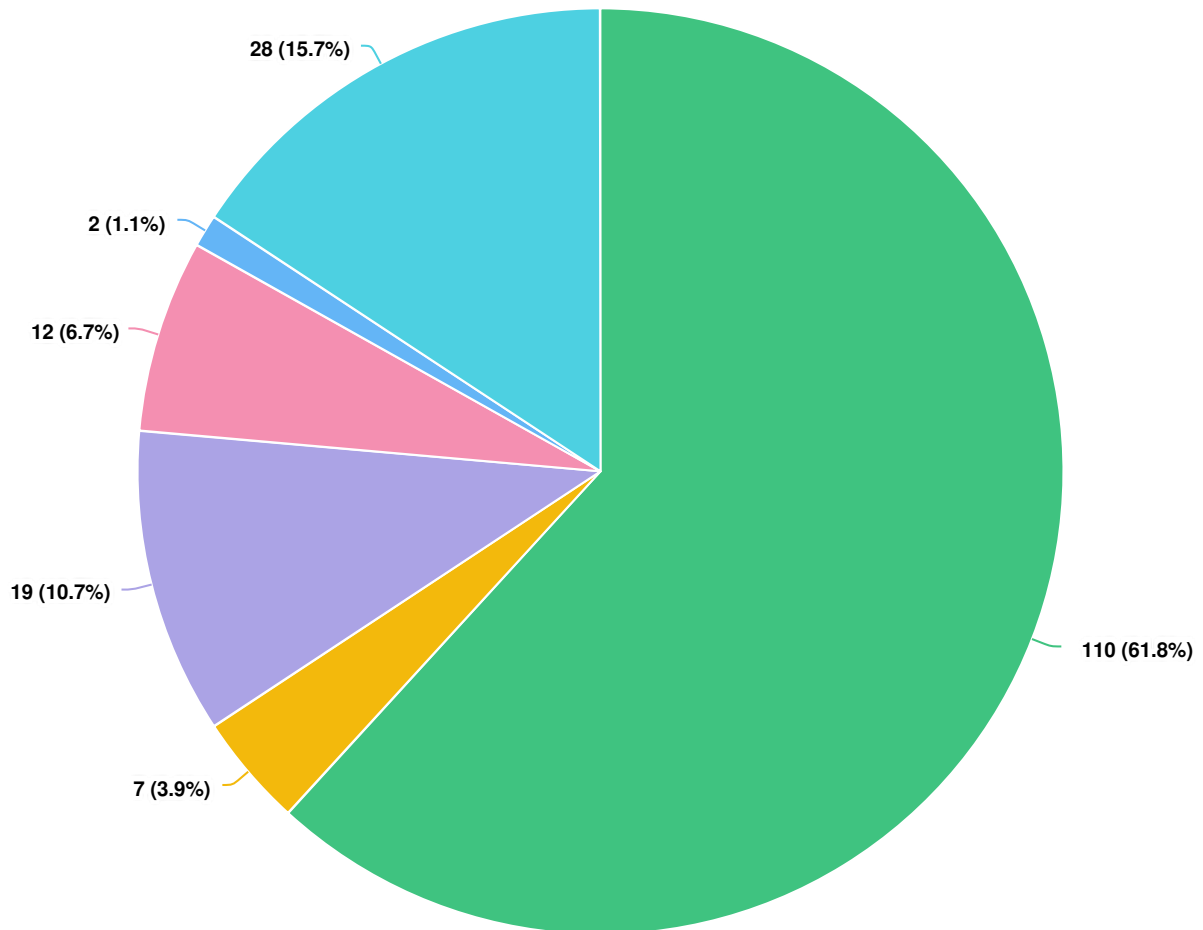
**Question options**

- Drive alone
- Drive with others (carpool)
- Transit
- Walk
- Cycle
- Other (please specify)

Optional question (177 response(s), 11 skipped)

Question type: Radio Button Question

On a typical day when it is rainy or cold, what is your usual mode of transportation to commute to work or school?



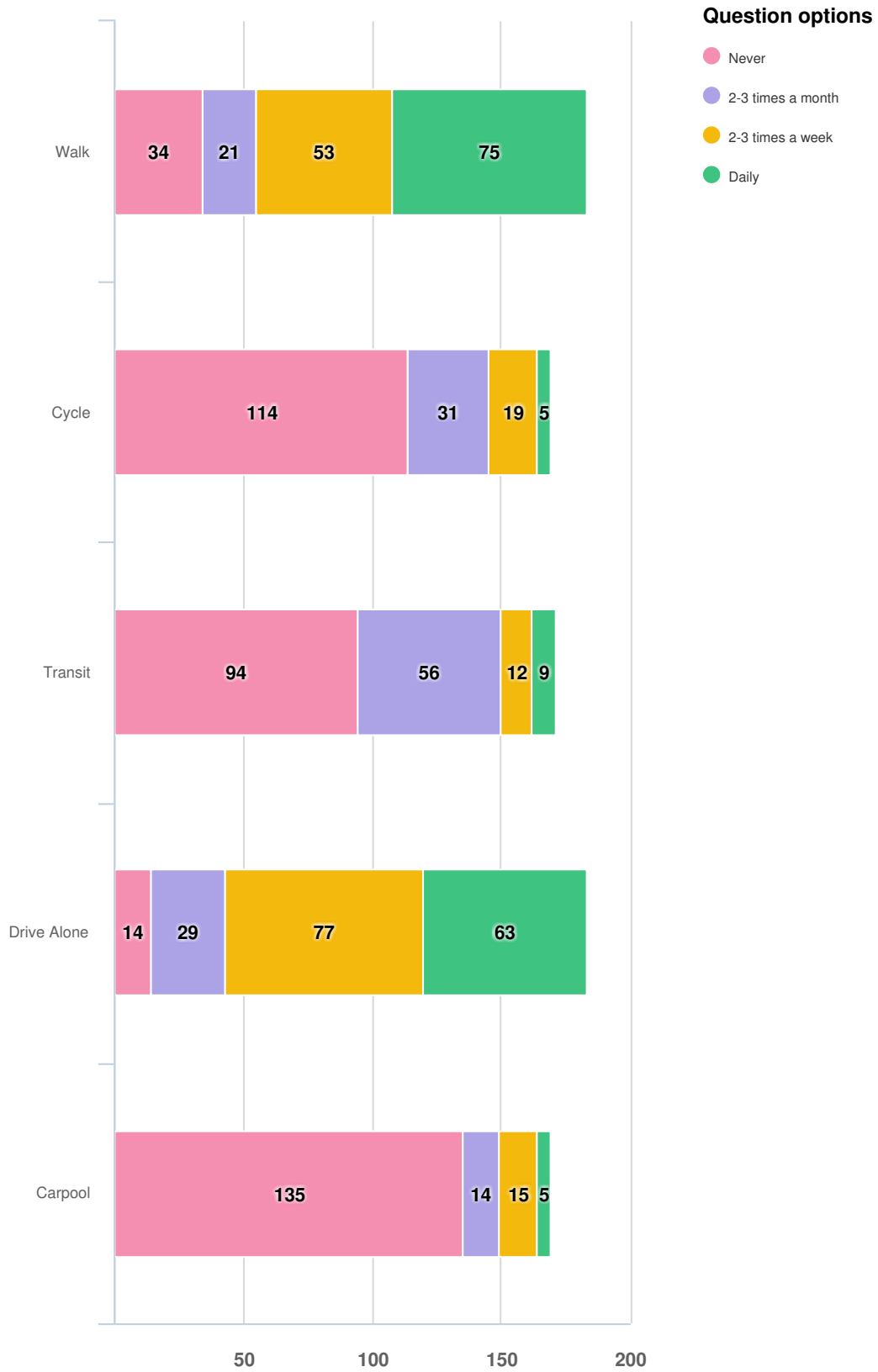
**Question options**

- Drive alone
- Drive with others (carpool)
- Transit
- Walk
- Cycle
- Other (please specify)

Optional question (178 response(s), 10 skipped)

Question type: Radio Button Question

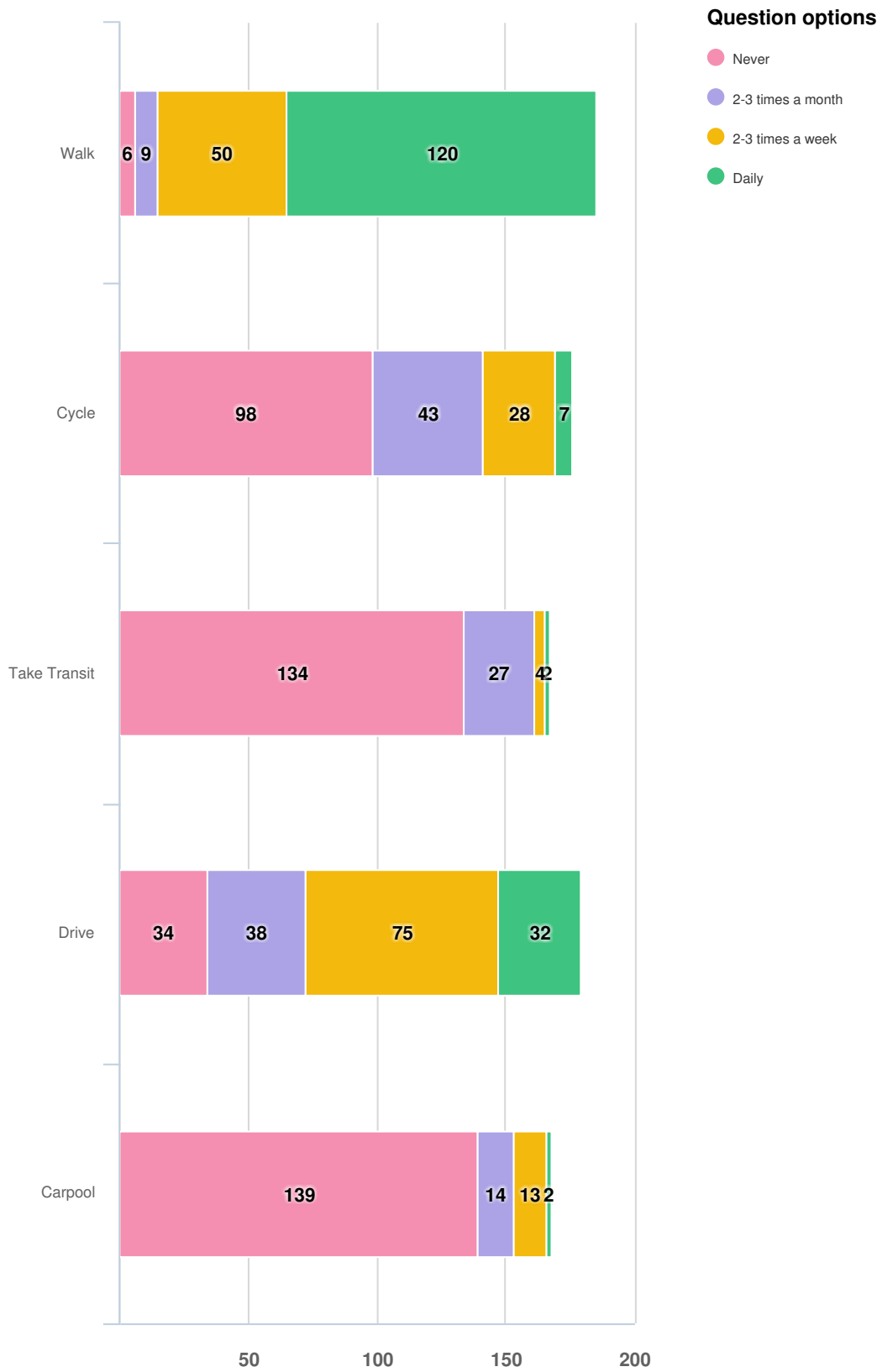
### How often do you walk, cycle, take transit, drive or carpool for transportation purposes?



Optional question (186 response(s), 2 skipped)

Question type: Likert Question

### How often do you walk, cycle, take transit, drive or carpool for recreation or exercise purposes?

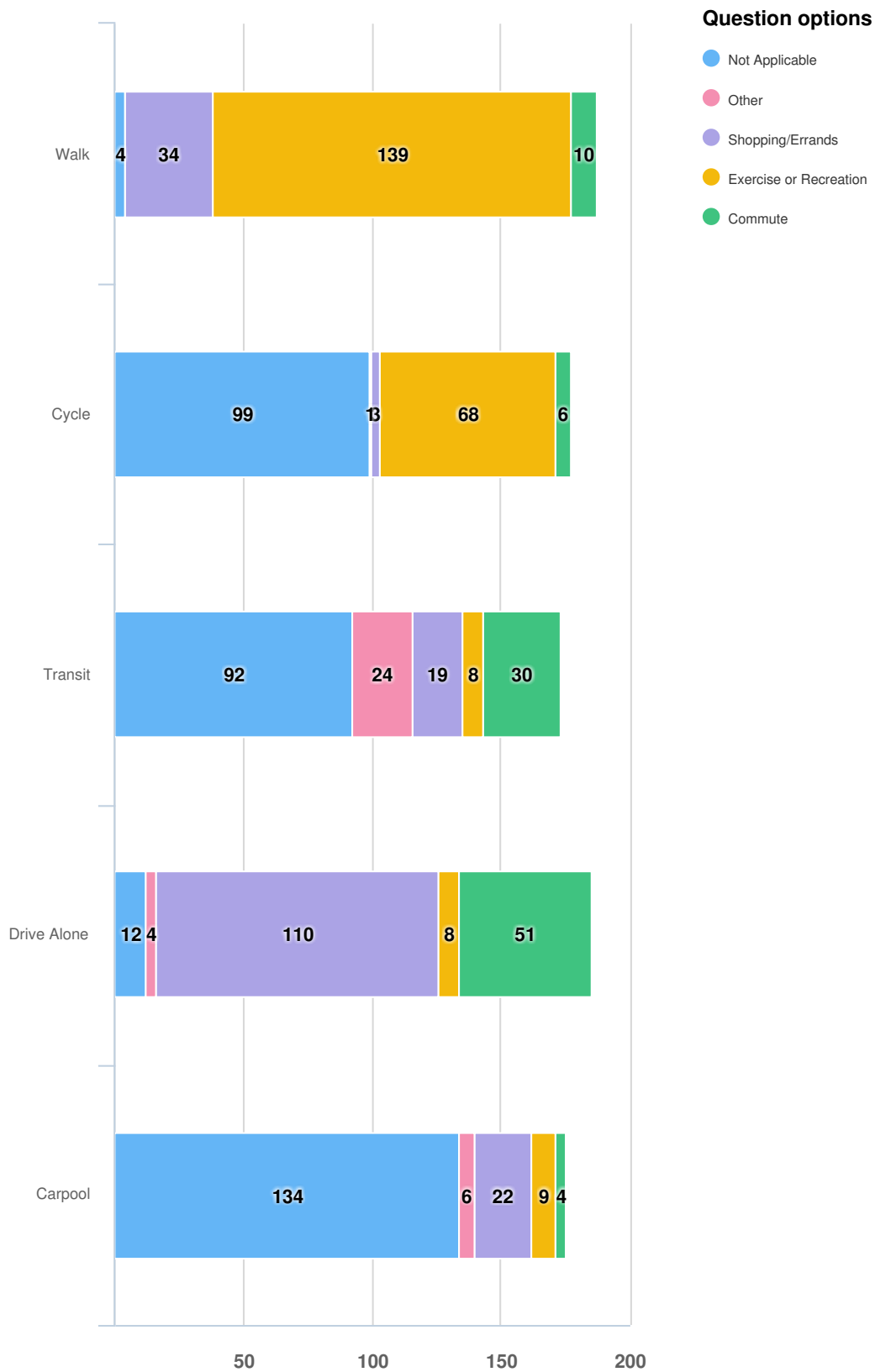


Optional question (188 response(s), 0 skipped)

Question type: Likert Question



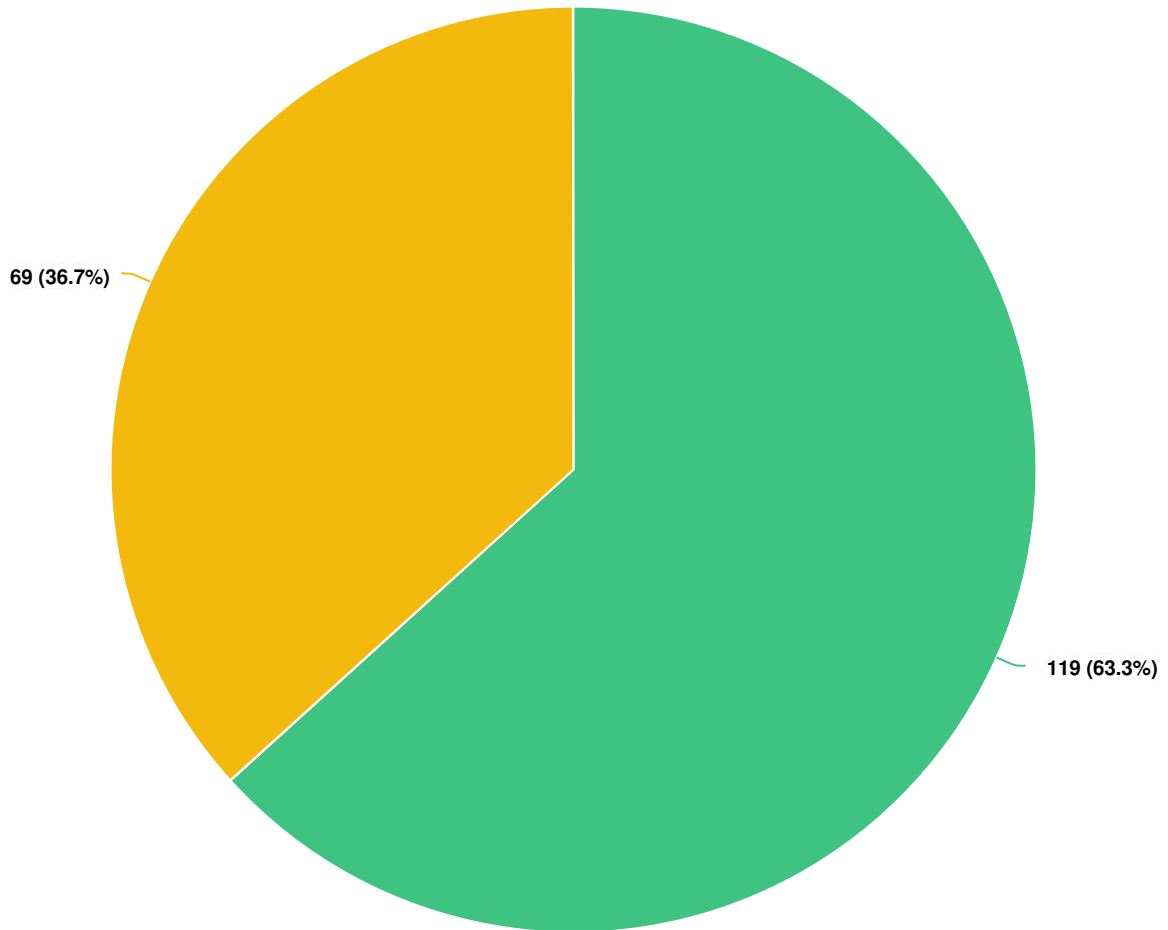
### What is the main purpose of most of your walking, cycling, transit, driving or carpool trips?



Optional question (188 response(s), 0 skipped)

Question type: Likert Question

### Has Covid-19 impacted your transportation habits and travel patterns?



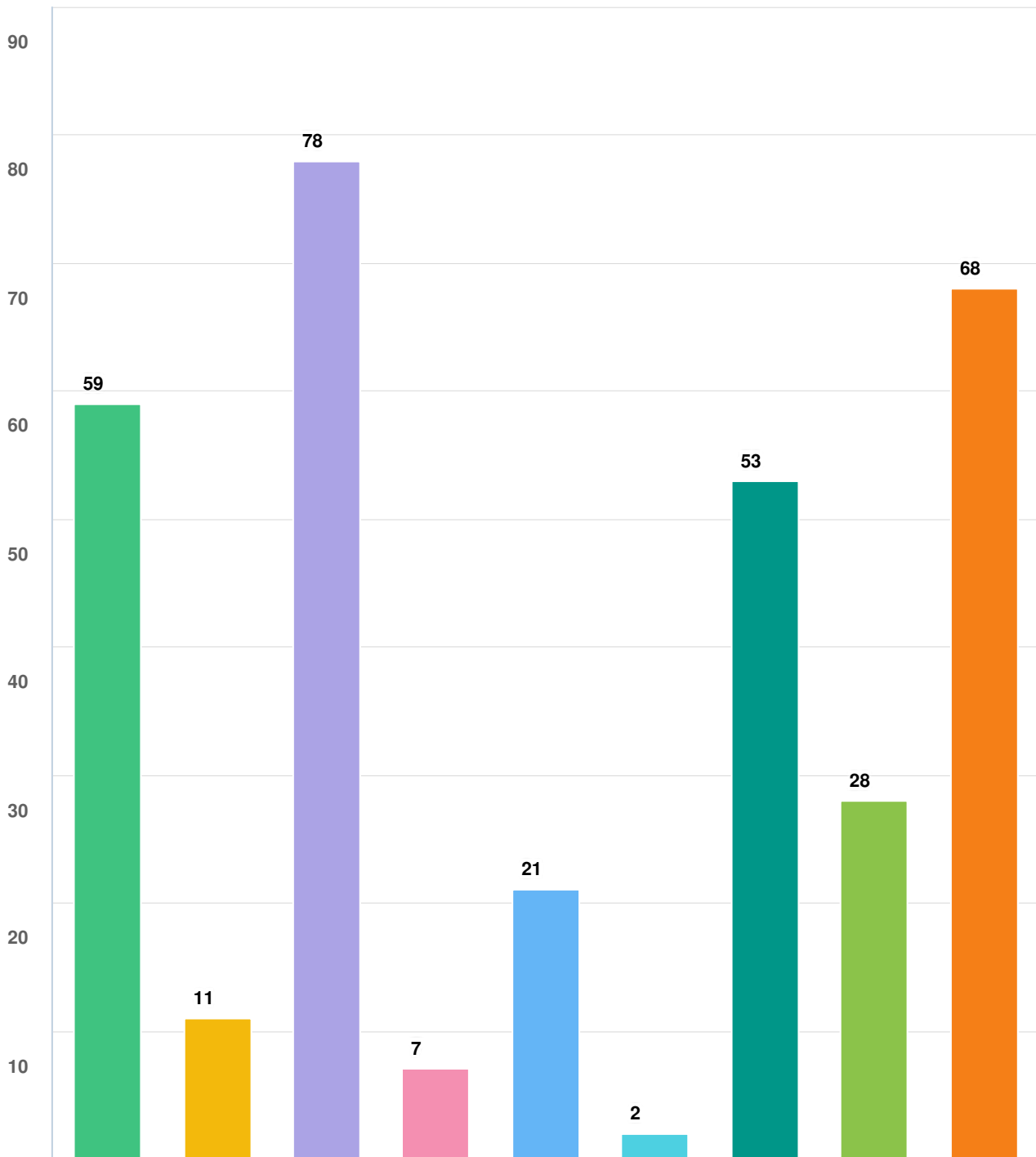
**Question options**

- No
- Yes

*Optional question (188 response(s), 0 skipped)*

*Question type: Radio Button Question*

**How has COVID-19 impacted your transportation habits and travel patterns? Please select all that apply**



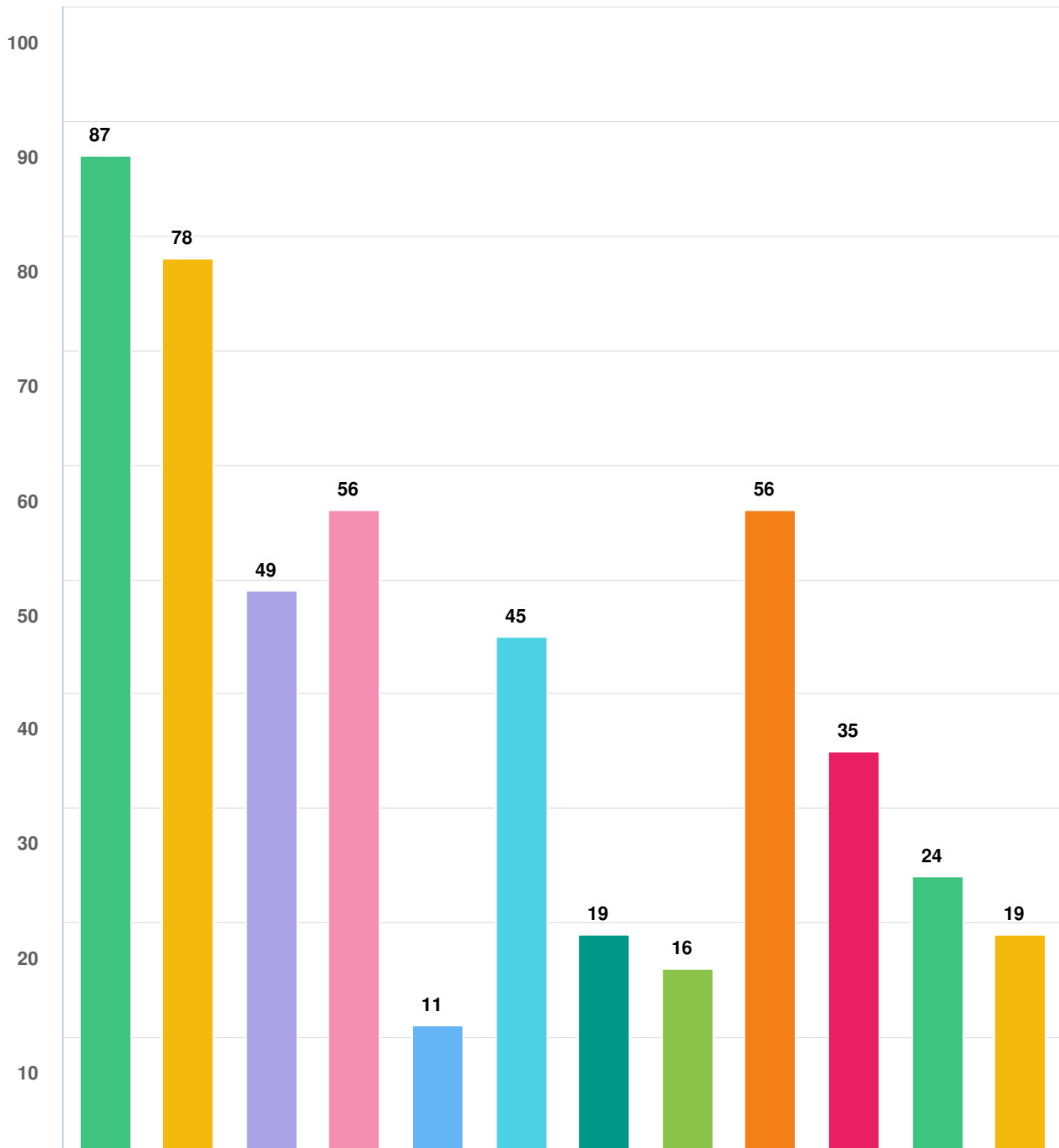
**Question options**

- Drive less
- Drive more
- Use transit less
- Bicycle less
- Bicycle more
- Walk less
- Walk more
- Commute at different times of day
- Commute less

Optional question (119 response(s), 69 skipped)

Question type: Checkbox Question

**What are the main issues or challenges for walking in White Rock? Please select your top 3 (max 3)**



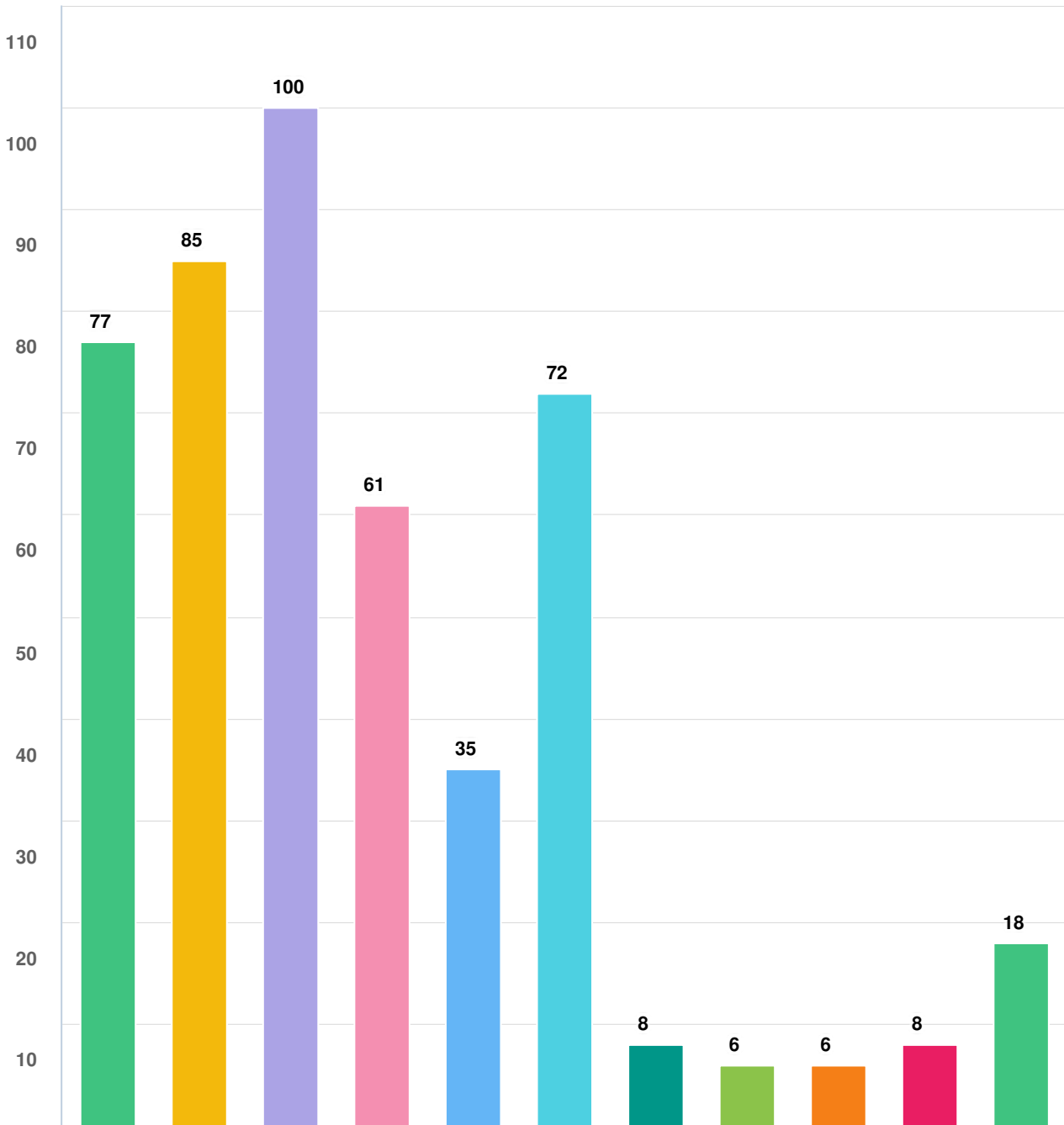
**Question options**

- Other (please specify)
 ● Lack of rest areas
 ● Personal safety
 ● Speed and noise of motor traffic
- Distances are too far
 ● Sidewalks or pathways are not accessible
 ● Weather
 ● Nowhere to walk to
- Intersection safety
 ● Hills are too steep
 ● Condition of sidewalks of pathways
 ● Lack of sidewalks or pathways

Optional question (186 response(s), 2 skipped)

Question type: Checkbox Question

What could we do to encourage you to walk more? Please select your top 3. (max 3)



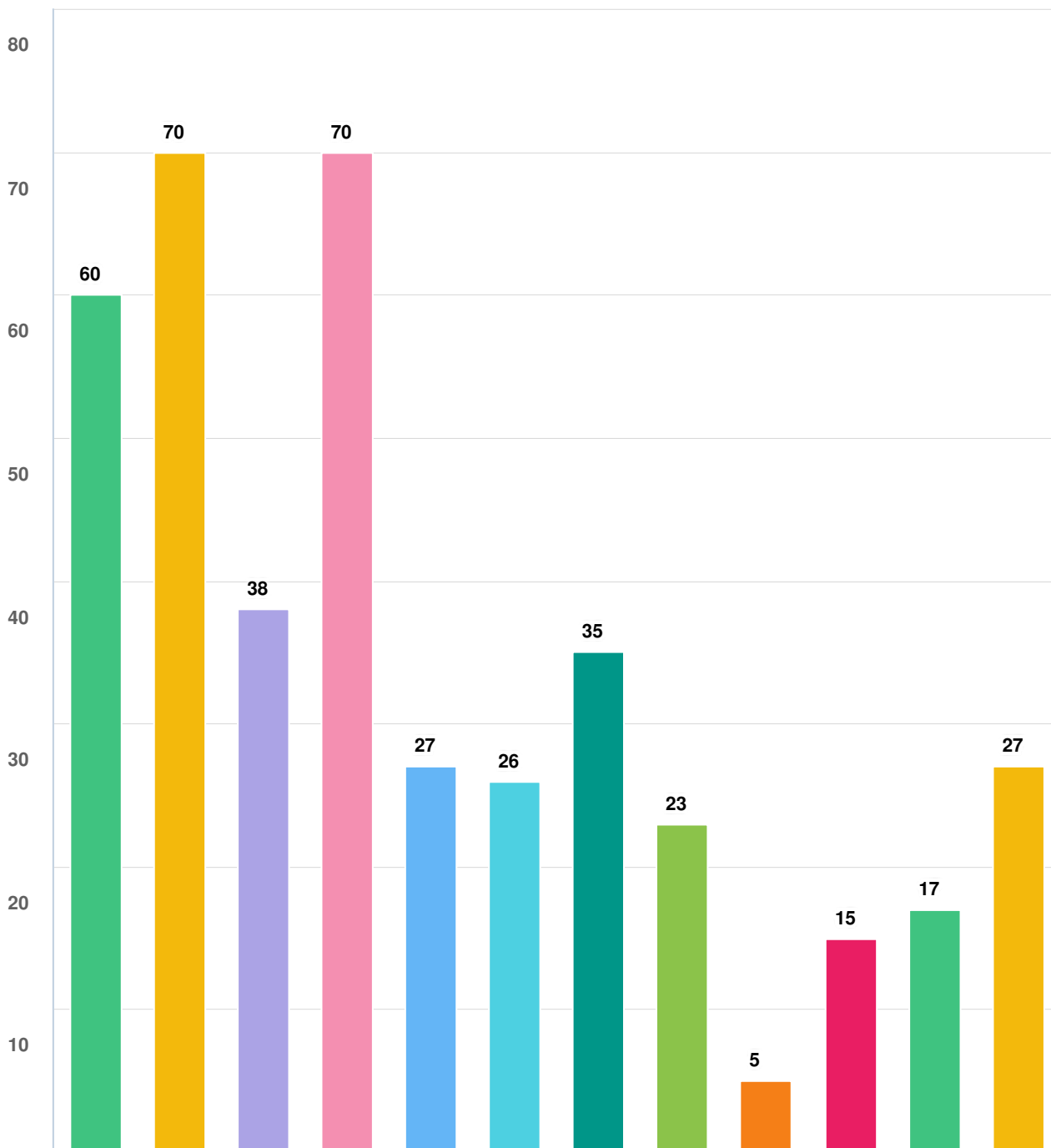
**Question options**

- Other (please specify)    
 ● Improve wayfinding    
 ● Nothing would encourage me to walk more    
 ● Improve accessibility
- Improve access to bus stops    
 ● Ensure sidewalks and pathways are well-lit    
 ● Provide more benches and places to sit
- Provide more and enhance existing crosswalks    
 ● Build more trails and pathways    
 ● Widen and improve existing sidewalks
- Build more sidewalks

Optional question (186 response(s), 2 skipped)

Question type: Checkbox Question

**What are the main issues or challenges for cycling in White Rock? Please select your top 3 (max 3).**



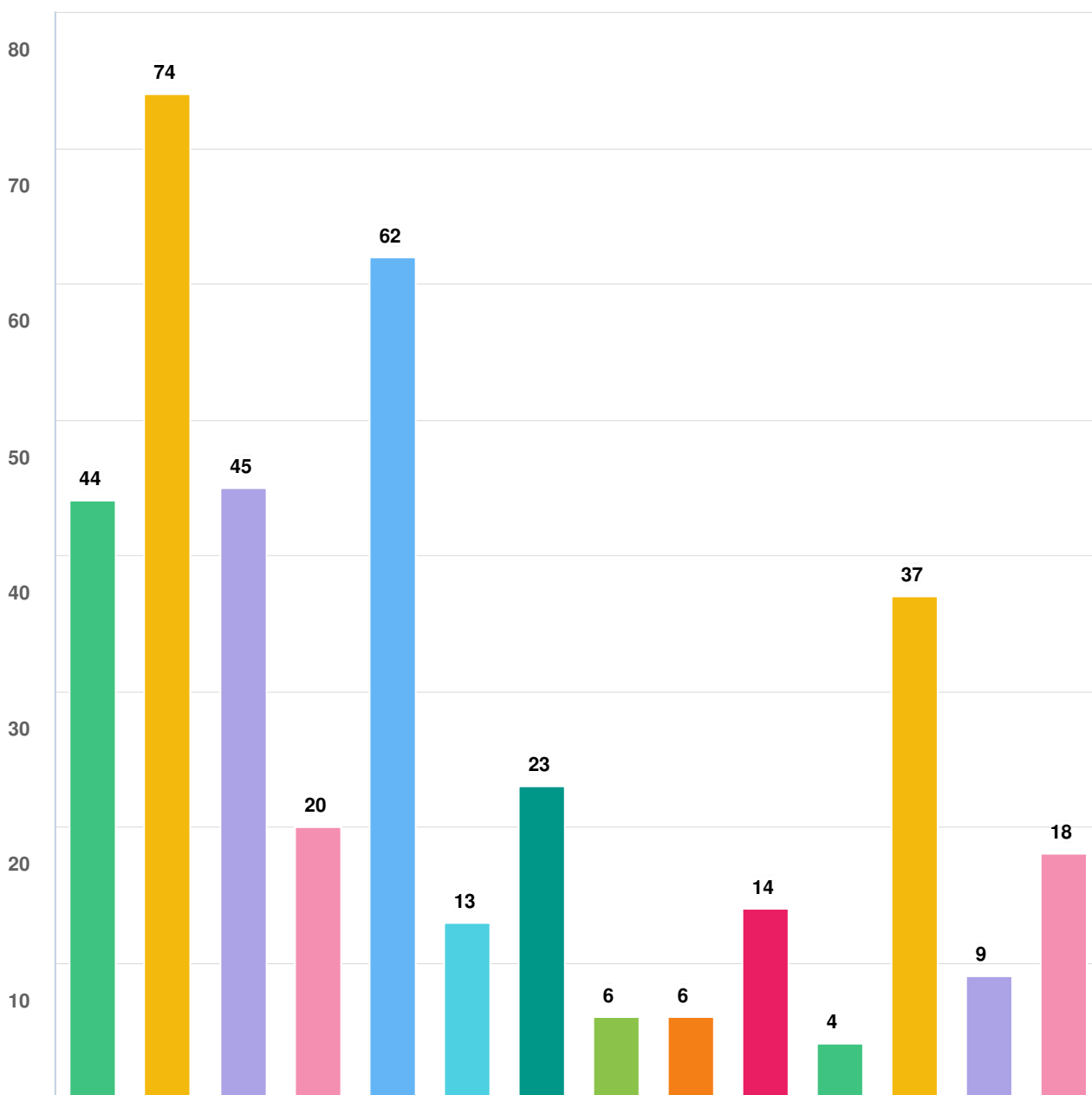
**Question options**

- Other (please specify)
 ● Not enough signage or wayfinding for bike routes
 ● Bike routes don't go where I need to go
- Distances are too far
 ● Lack of bike parking
 ● Speed and noise of motor traffic
 ● Intersection safety
 ● Weather
- Hills are too steep
 ● Gaps in the bike network
 ● Bike routes do not feel safe
 ● Lack of bike routes

Optional question (168 response(s), 20 skipped)

Question type: Checkbox Question

What could we do to encourage you to cycle more? Please select your top 3 (max 3).



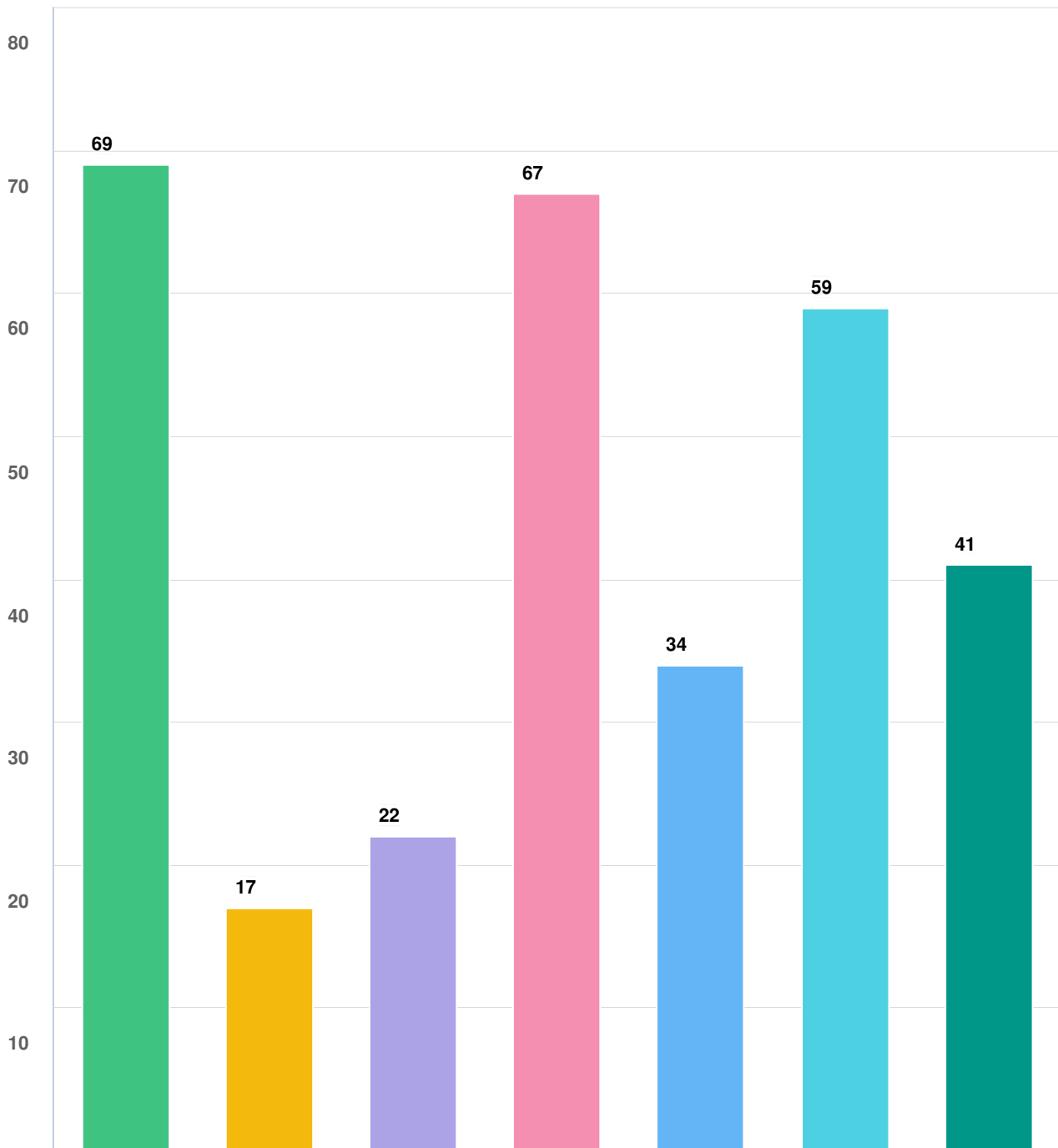
**Question options**

- Other (please specify)    
 ● Improve wayfinding    
 ● Nothing would encourage me to cycle more
- Convenient access to bicycle maintenance facilities    
 ● Provide more access to bicycles (e.g. public bikeshare system)
- Provide more bike racks on buses    
 ● Provide more cycling education    
 ● Provide more bike parking
- Ensure bike routes are well-lit    
 ● Build more trails and pathways    
 ● Ensure bike routes are properly maintained year-round
- Build more shared bike routes on quiet streets    
 ● Build bike lanes physically protected from traffic
- Build more painted bike lanes

Optional question (171 response(s), 17 skipped)

Question type: Checkbox Question

What are the main issues or challenges for transit in White Rock? Please select your top 3.



**Question options**

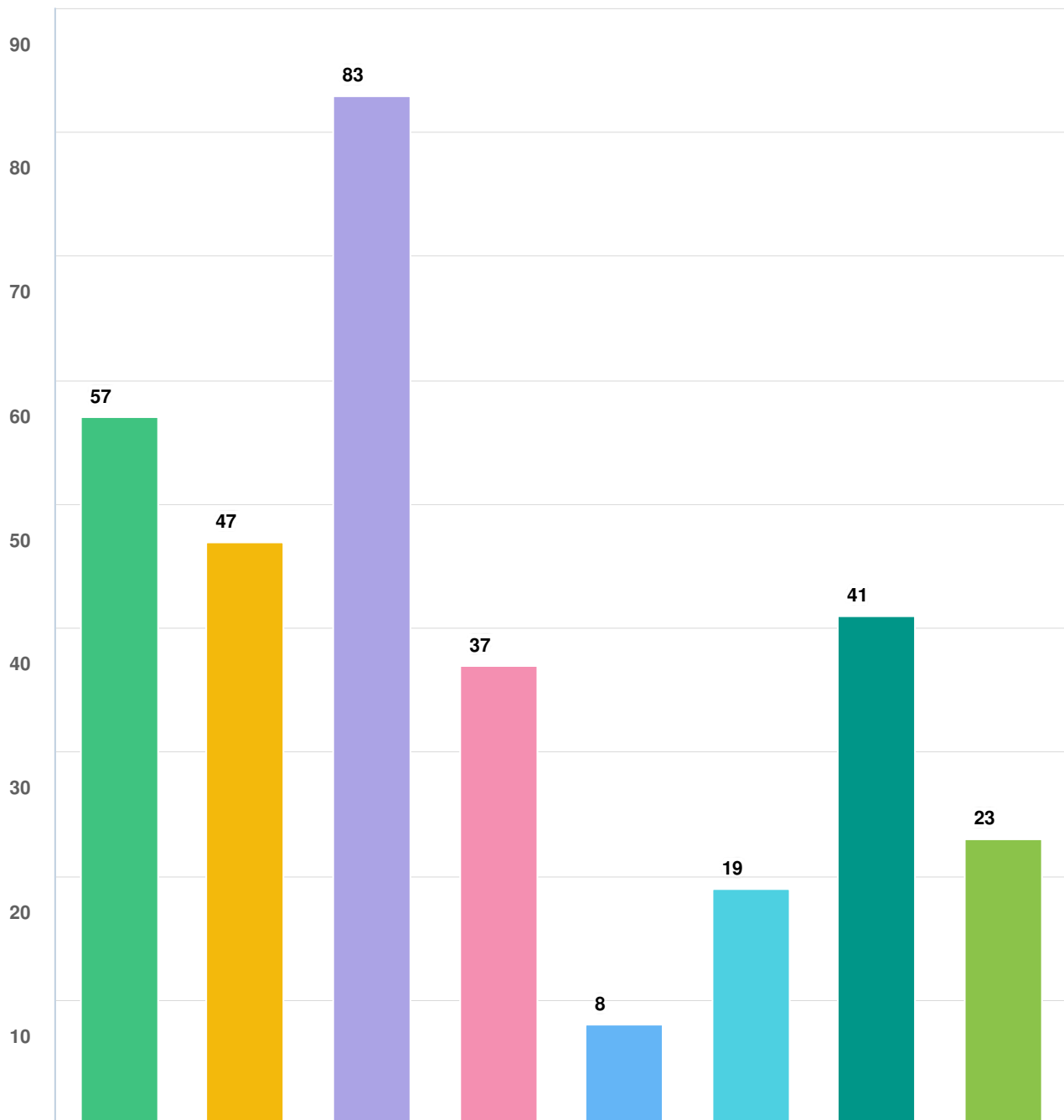
- Other (please specify)
- Too many transfers
- No benches or shelters at bus stops
- Transit doesn't go to where I need to go
- Buses are overcrowded / too full
- Transit is unreliable
- Transit isn't frequent enough

Optional question (152 response(s), 36 skipped)

Question type: Checkbox Question



**What could we do to encourage you to take transit more? Please select your top 3 (max 3).**



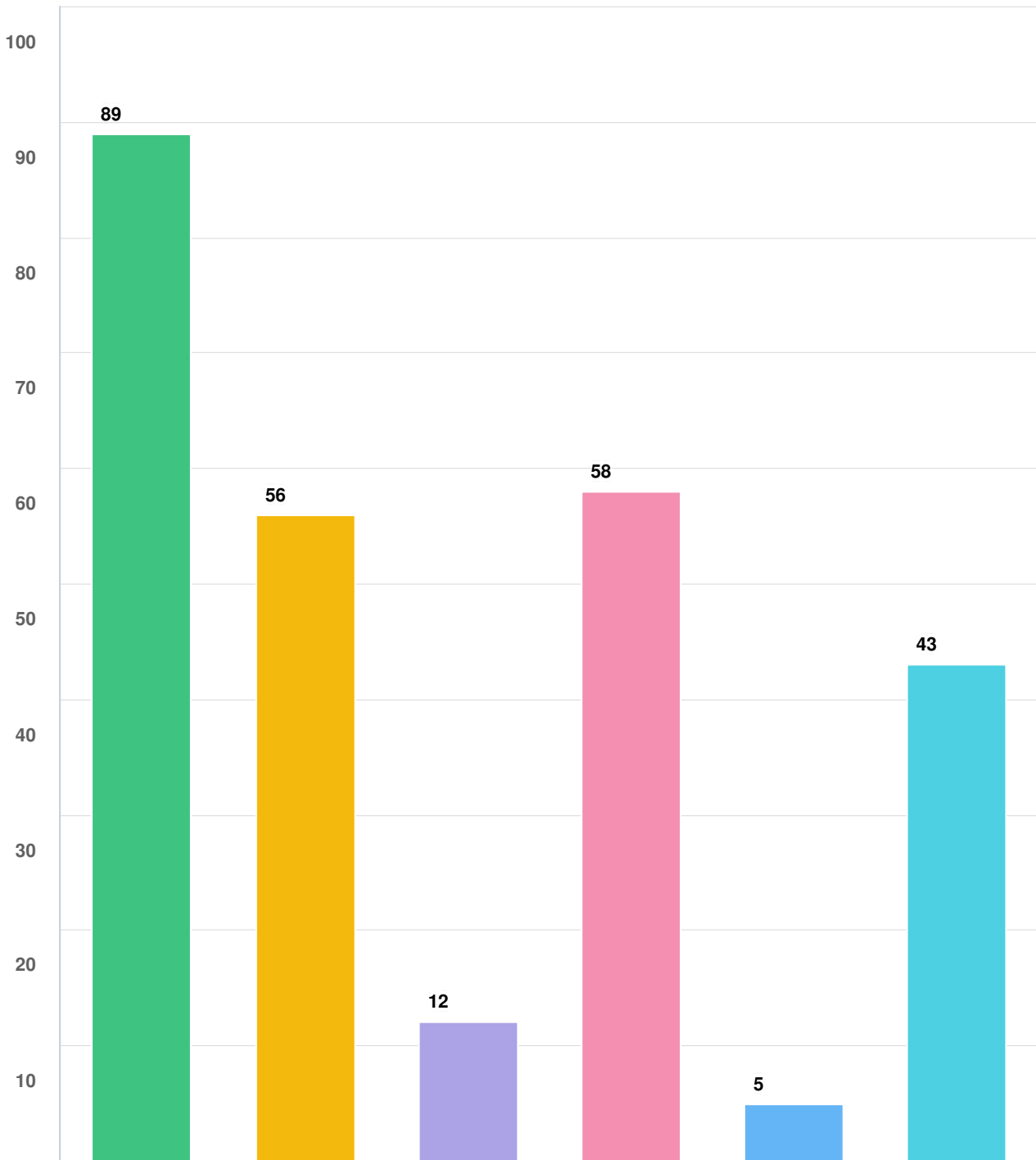
**Question options**

- Other (please specify)
 ● Nothing would encourage me to take transit more
 ● Make it easier to walk to bus stops
- Make bus stops more accessible
 ● Provide more amenities at bus stops (benches, shelters, etc.)
- Make transit routes faster and more direct
 ● Provide more transit service on weekends and evenings
- Make transit more frequent

*Optional question (168 response(s), 20 skipped)*

*Question type: Checkbox Question*

**What are the main issues or challenges for driving or carpooling in White Rock?  
Please select your top 3 (max 3).**



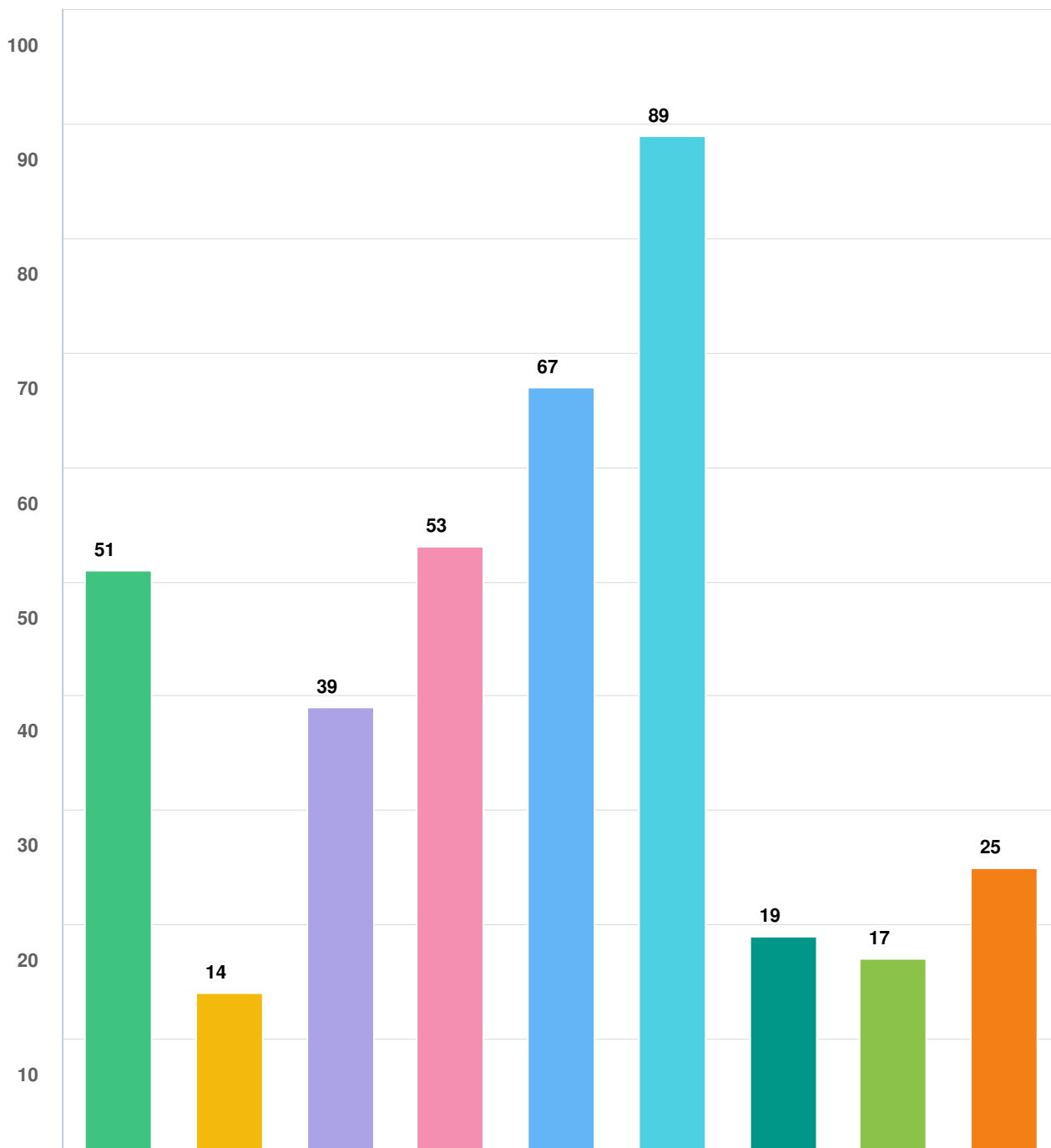
**Question options**

- Other (please specify)
- I don't have a car
- I can't find parking
- I don't feel safe
- Too much traffic the rest of the day
- Too much traffic during rush hour

Optional question (156 response(s), 32 skipped)

Question type: Checkbox Question

What could we do to improve driving or carpooling? Please select your top 3.



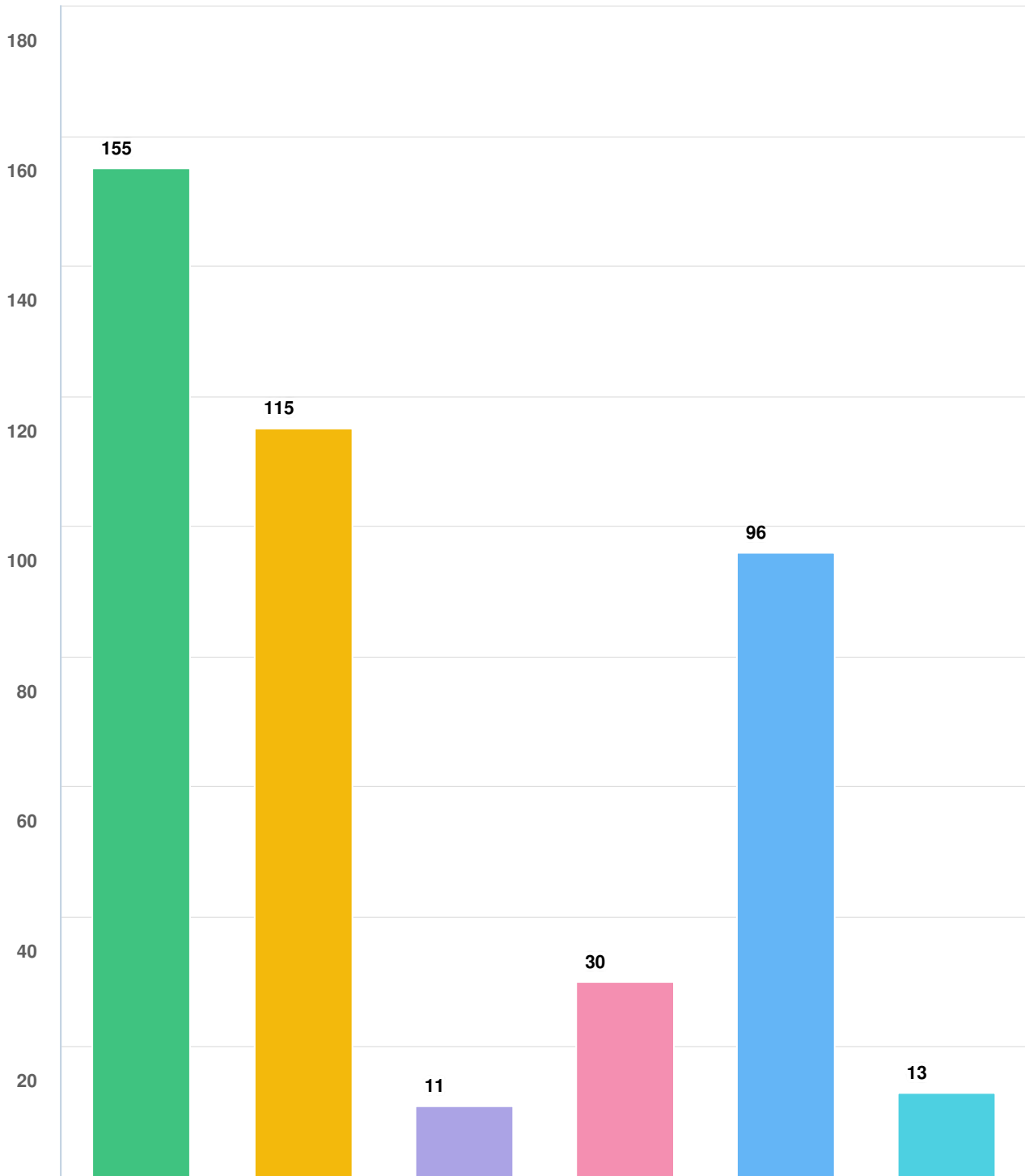
**Question options**

- Other (please specify)
 ● Nothing
 ● More car sharing opportunities
- Improve walking, cycling and transit to reduce the need to drive
 ● Encourage people to drive less
 ● Improve parking
- Widen existing roads
 ● Build new roads
 ● Make intersection improvements

Optional question (176 response(s), 12 skipped)

Question type: Checkbox Question

What is your connection to White Rock? Please select all that apply.



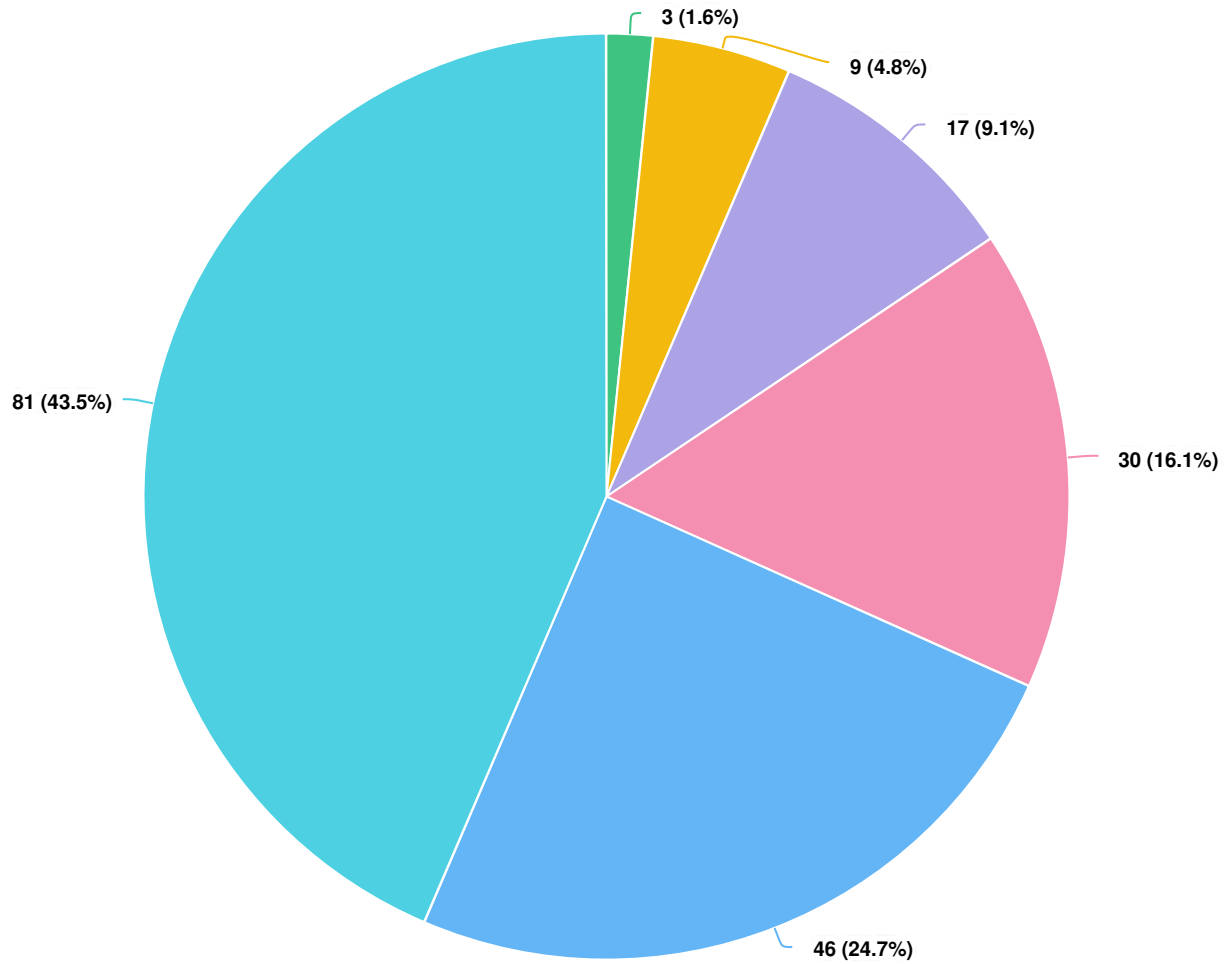
Question options

- Other (please specify)
- Shop here
- Work here
- Business owner
- Property owner
- Resident

Optional question (188 response(s), 0 skipped)

Question type: Checkbox Question

### Which age group do you fall under?



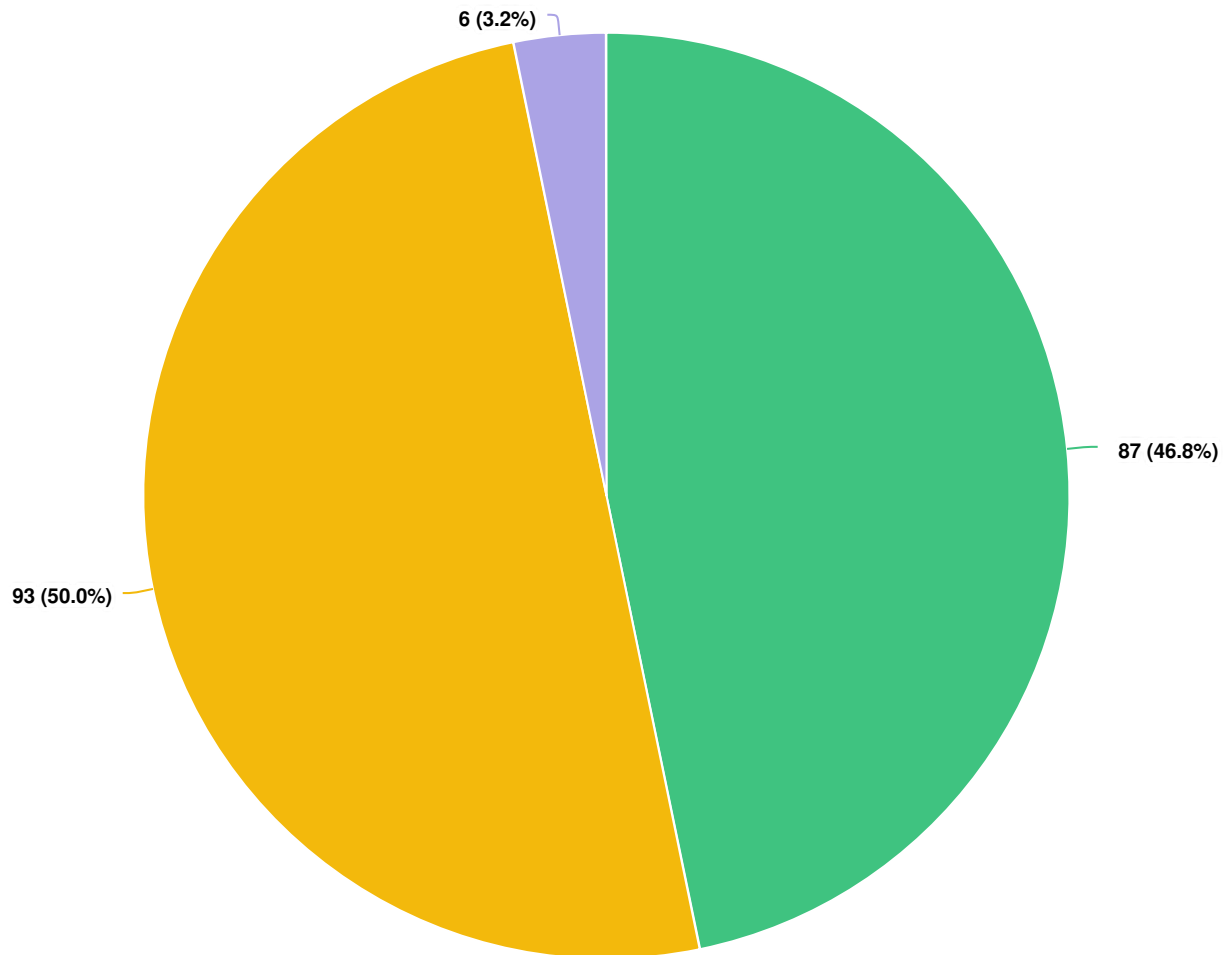
#### Question options

- 65 or over
- 55 - 64
- 45 - 54
- 35 - 44
- 25 - 34
- 15 - 24

Optional question (186 response(s), 2 skipped)

Question type: Radio Button Question

### What gender do you identify with?



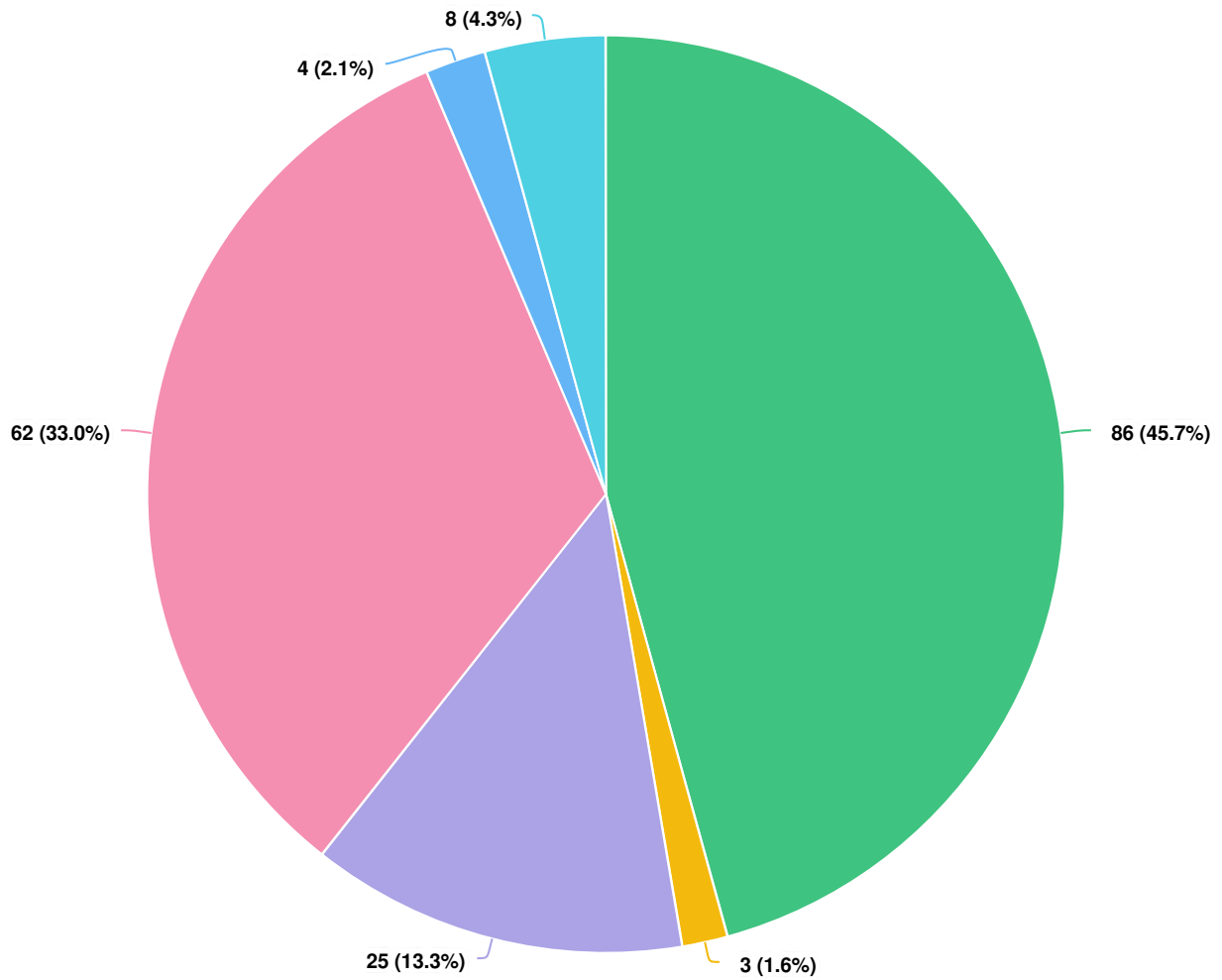
#### Question options

- Prefer Not to Answer
- Female
- Male

Optional question (186 response(s), 2 skipped)

Question type: Radio Button Question

### What type of household do you live in?



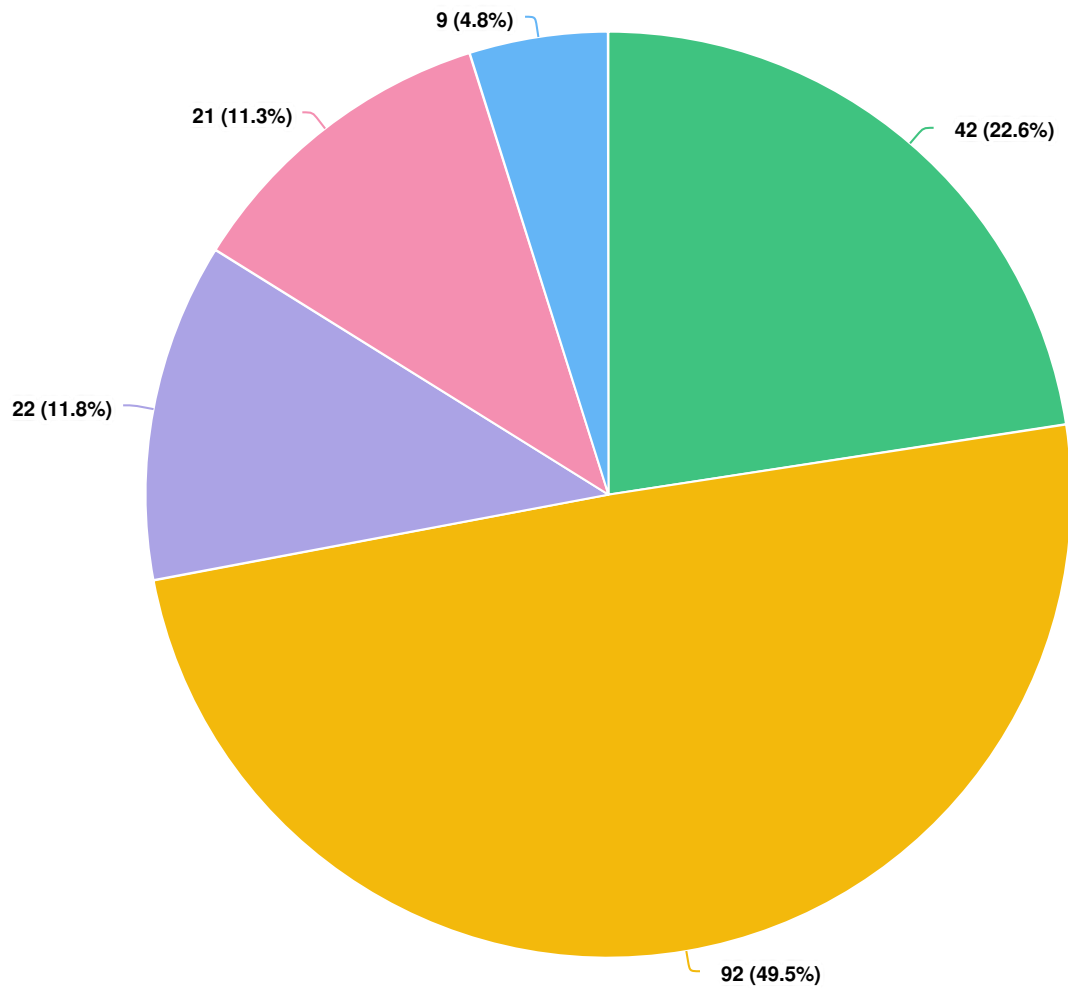
**Question options**

- Other (please specify)
- Basement Suite
- Apartment
- Townhouse
- Duplex
- Single family house

Optional question (188 response(s), 0 skipped)

Question type: Radio Button Question

### Including yourself, how many people live in your household?



**Question options**

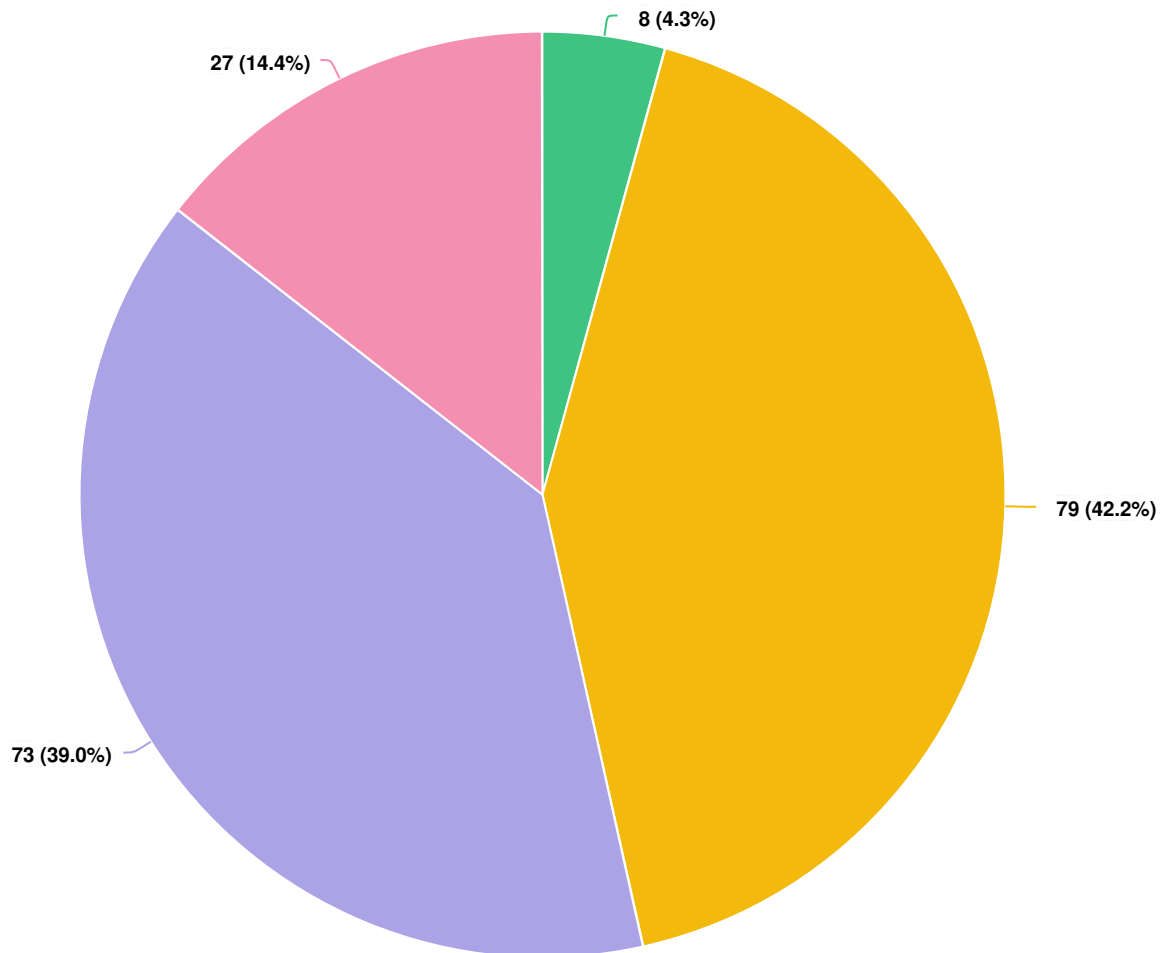
- 5+
- 4
- 3
- 2
- 1

Optional question (186 response(s), 2 skipped)

Question type: Radio Button Question



### How many vehicles are registered to your household?



**Question options**

- 3 or more
- 2
- 1
- 0

Optional question (187 response(s), 1 skipped)

Question type: Radio Button Question